


Fens Reservoir

Environmental Impact Assessment Scoping Report Volume 2 Part 1: Figures 2.1 – 7.3

October 2024



Document Control

Document title	EIA Scoping Report – Volume 2 – Part 1
Revision	C01
Date	October 2024

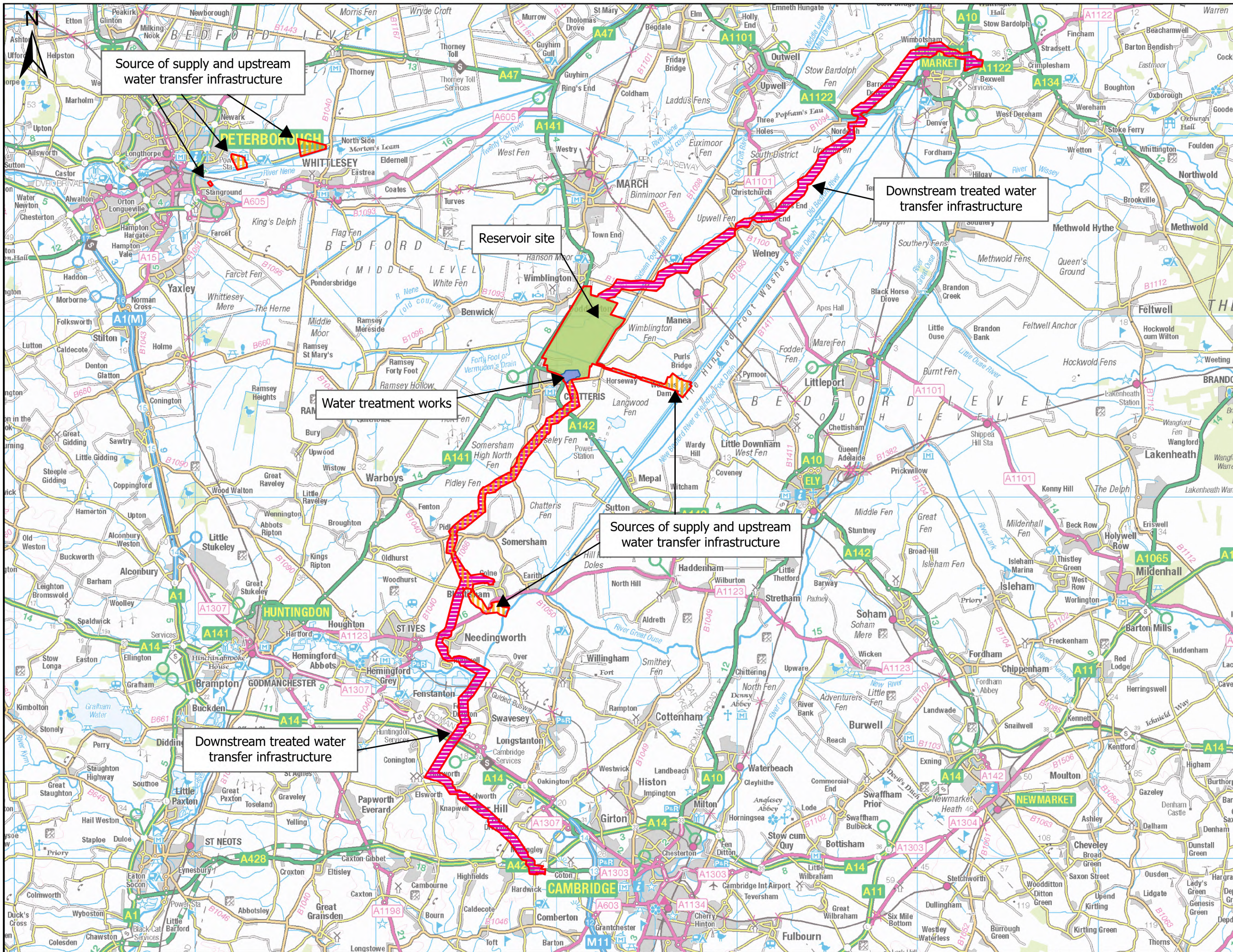
Version History

Revision	Suitability	Date	Description
C01	A3	October 2024	For submission to the Planning Inspectorate

Contents

Chapter 2: Project description figures	1
Chapter 3: Consideration of alternatives figures	4
Chapter 7: Landscape and visual figures.....	10

Chapter 2: Project description figures



- LEGEND**
- Scoping boundary
 - Sources of supply and upstream water transfers (including abstraction points)
 - Reservoir site
 - Water treatment works
 - Downstream treated water transfers (including service reservoirs)

PROJECT TITLE
Fens Reservoir

DRAWING TITLE
**EIA - Scoping Report -
Figure 2.1 - Site location
plan**

REVISION
P04

STATUS CODE
S1

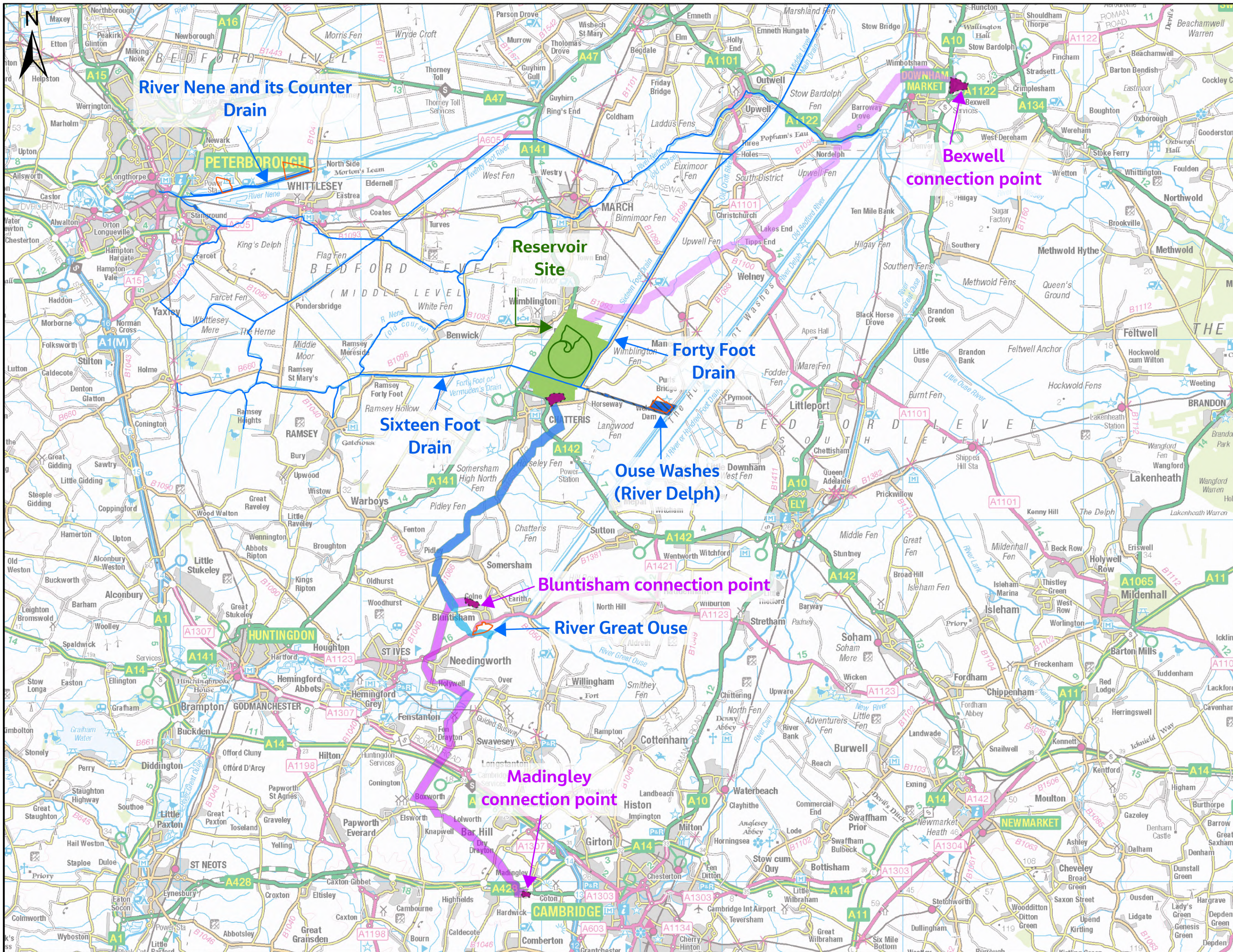
SHEET NUMBER
1 of 1

SCALE
0 2.5 5 7.5 10
Kilometers
1:200,000 @ A3

Author	Checker	Reviewer	Approver
LB	VB	CR	LN
ISSUE NO	COMMENTS	DATE	AUTH
P01	INITIAL ISSUE	12/07/2024	LB
P02	SECOND ISSUE	14/08/2024	TW
P03	THIRD ISSUE	28/08/2024	TW
P04	FOURTH ISSUE	11/09/2024	TW

This plan is provided by Anglian Water pursuant to its obligations under the Water Industry Act 1991 sections 198 or 199. It must be used in conjunction with any search results attached. The information on this plan is based on data currently recorded but the position must be regarded as approximate. Service pipes, private sewers and drains are generally not shown. Users of this map are strongly advised to commission their own survey of the area shown on the plan before carrying out any works. The actual position of all apparatus MUST be established by trial holes. No liability whatsoever, including liability for negligence, is accepted by Anglian Water for any error or inaccuracy or omission, including the failure to accurately record, or record, the location of any water main, discharge pipe, sewer, or drain or disposal main or any form of apparatus. This information is valid for the date printed. The plan is produced by Anglian Water Services Ltd from Ordnance Survey Crown Copyright, 100022432. This map is to be used for the purposes of viewing the location of Anglian Water plant only. Any other use of the map or further copies are not permitted. This notice is not intended to exclude or restrict liability for death or personal injury resulting from negligence.

DRAWING No. **07634_JCB_XX_ZZZ_GIS_EG_0052**



- Legend**
- Existing watercourses connecting between abstraction points and reservoir
 - Land areas identified for water sources abstraction infrastructure
 - Pipeline corridors identified for transferring water from sources to reservoir
 - Areas identified for modifications or upgrades needed along existing watercourses to support transfers from water sources
 - Land areas identified for water treatment and supply infrastructure
 - Shared corridor for water sources pipeline corridor and water supply pipeline corridor
 - Pipeline corridors identified for transferring treated water into supply
 - Indicative boundary for main reservoir site
 - Reservoir shape, based on emerging design

PROJECT TITLE
Fens Reservoir

DRAWING TITLE
EIA - Scoping Report - Figure 2.2 - Components of the proposed development

REVISION
P01

STATUS CODE
S1

SHEET NUMBER
1 of 1

SCALE
0 2.5 5 7.5 10
Kilometers
1:200,000 @ A3

Author	Checker	Reviewer	Approver
TW	VB	CR	LN
ISSUE NO	COMMENTS	DATE	AUTH
P01	FIRST ISSUE	11/09/2024	TW

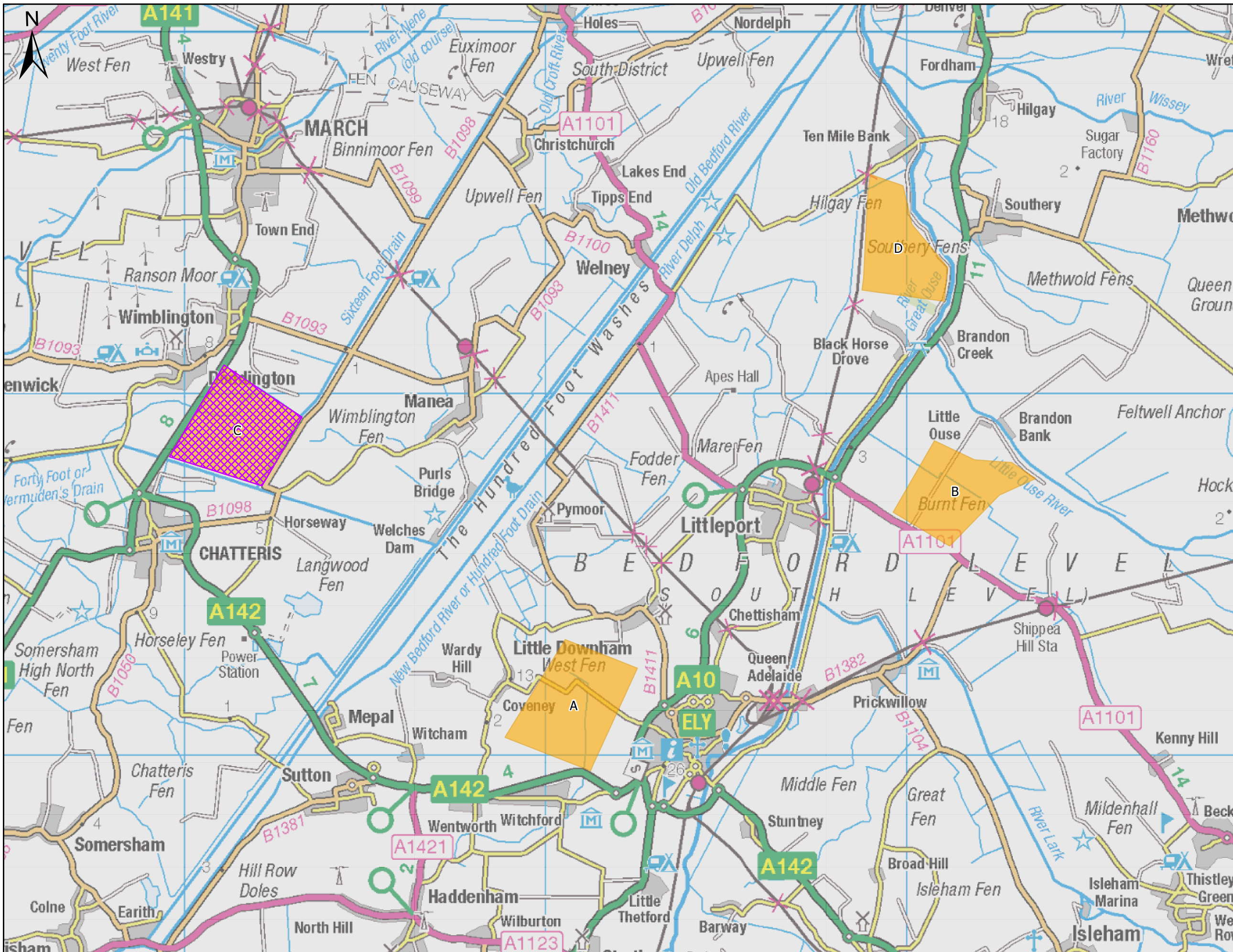


Notes:

This plan is provided by Anglian Water pursuant to its obligations under the Water Industry Act 1991 sections 198 or 199. It must be used in conjunction with any search results attached. The information on this plan is based on data currently recorded but the position must be regarded as approximate. Service pipes, private sewers and drains are generally not shown. Users of this map are strongly advised to commission their own survey of the area shown on the plan before carrying out any works. The actual position of all apparatus MUST be established by trial holes. No liability whatsoever, including liability for negligence, is accepted by Anglian Water for any error or inaccuracy or omission, including the failure to accurately record, or record, the location of any water main, discharge pipe, sewer, or drain or disposal main or any form of apparatus. This information is valid for the date printed. The plan is produced by Anglian Water Services Ltd from Ordnance Survey Crown Copyright, 100022432. This map is to be used for the purposes of locating the location of Anglian Water plant only. Any other use of the map or further copies are not permitted. This notice is not intended to exclude or restrict liability for death or personal injury resulting from negligence.

DRAWING No. **07634_JCB_XX_ZZZ_GIS_TW_0100**

Chapter 3: Consideration of alternatives figures



Legend
 ✕ Preferred site
 Sites progressed to Stage 4

PROJECT TITLE
Fens Reservoir

DRAWING TITLE
**EIA Scoping Report - Figure 3.1
 - Reservoir sites considered at
 Stage 4 Preferred site selection**

REVISION
P04

STATUS CODE
S1

SHEET NUMBER
1 of 1

SCALE
 0 2.5 5
 Kilometres
1:100,000 @ A3

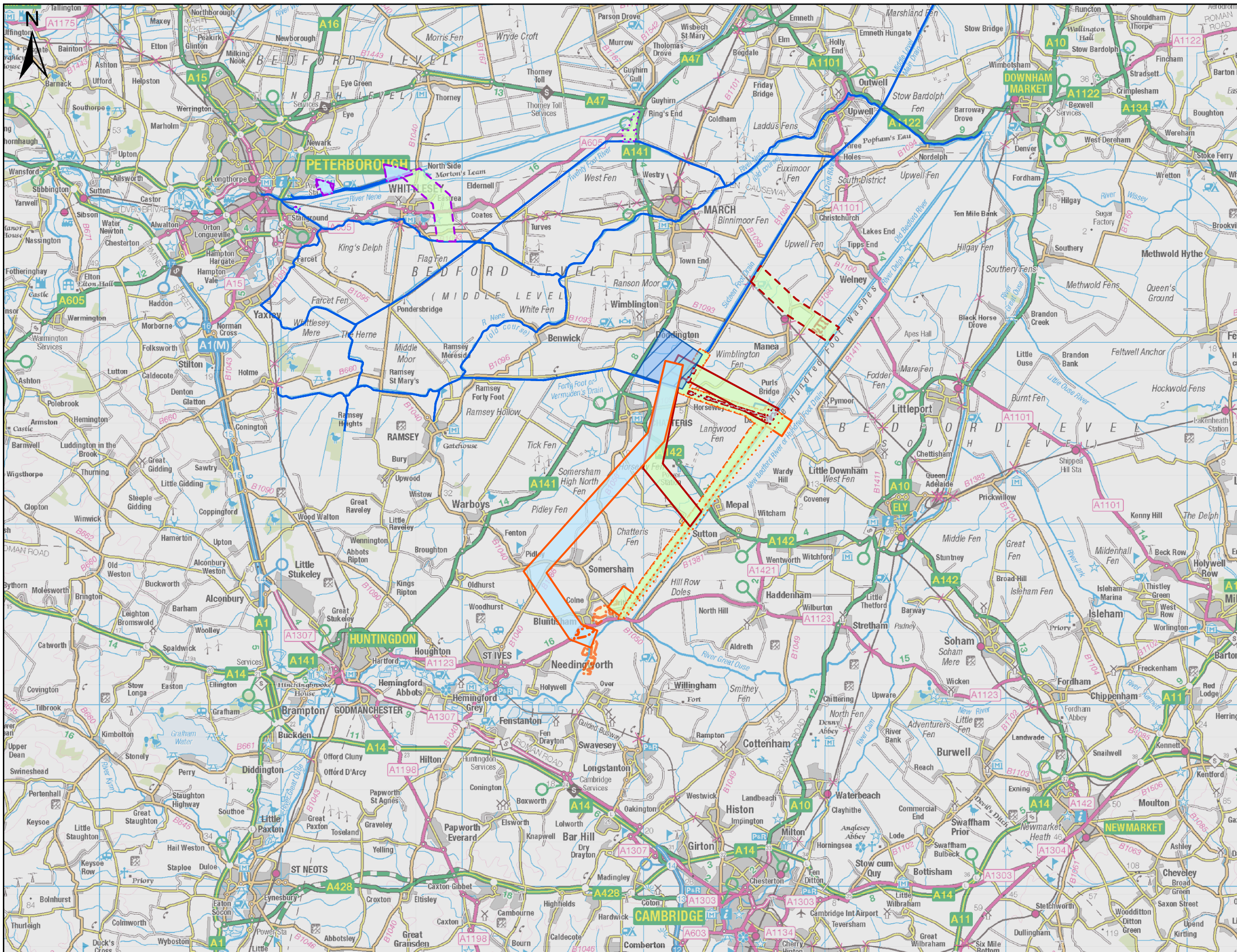
Author	Checker	Reviewer	Approver
KB	MS	CR	LN

ISSUE NO	COMMENTS	DATE	AUTH
P01	INITIAL ISSUE	15/07/2024	KB
P02	SECOND ISSUE	09/08/2024	KB
P03	THIRD ISSUE	30/08/2024	TW
P04	FOURTH ISSUE	12/09/2024	KB



This plan is provided by Anglian Water pursuant to its obligations under the Water Industry Act 1991 sections 198 or 199. It must be used in conjunction with any search results attached. The information on this plan is based on data currently recorded but the position must be regarded as approximate. Service pipes, private sewers and drains are generally not shown. Users of this map are strongly advised to commission their own survey of the area shown on the plan before carrying out any works. The actual position of all apparatus MUST be established by trial holes. No liability whatsoever, including liability for negligence, is accepted by Anglian Water for any error or inaccuracy or omission, including the failure to accurately record, or record, the location of any water main, discharge pipe, sewer, or drain or disposal main or any form of apparatus. This information is valid for the date printed. The plan is produced by Anglian Water Services Ltd from Ordnance Survey Crown Copyright, 100022432. This map is to be used for the purposes of viewing the location of Anglian Water plant only. Any other use of the map or further copies are not permitted. This notice is not intended to exclude or restrict liability for death or personal injury resulting from negligence.

DRAWING No. **07356-JCB-XX-ZZZ-GIS-TS-0118**



- Legend**
- ▬ Upstream transfer via existing open channels
 - ▭ Reservoir Extent
 - Infrastructure type**
 - River Great Ouse Options**
 - Pipeline
 - Hybrid
 - Open channel
 - Associated infrastructure
 - The River Nene and its Counter Drain transfer**
 - Pipeline
 - Hybrid
 - Open channel
 - Associated infrastructure
 - Ouse Washes Options**
 - Pipeline
 - Hybrid
 - Open channel
 - Associated infrastructure
 - Stage screened out at (fill)**
 - C
 - Taken forward to Stage D

PROJECT TITLE
Fens Reservoir

DRAWING TITLE
EIA Scoping Report - Figure 3.2 - Upstream infrastructure options considered at Stage C fine screening

REVISION
P04

STATUS CODE
S1

SHEET NUMBER
1 of 1

SCALE
0 2.5 5 7.5 10
Kilometres
1:200,000 @ A3

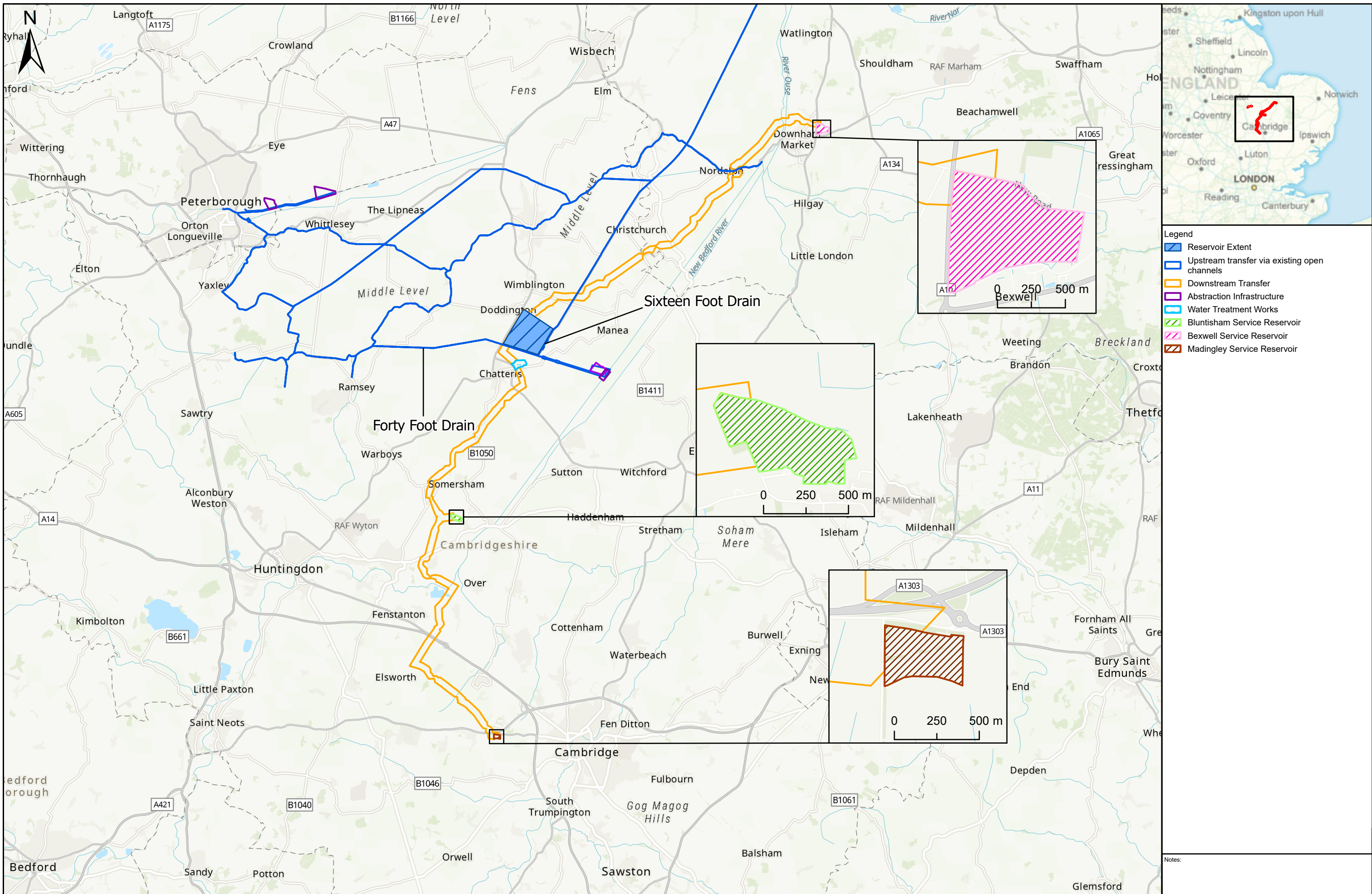
Author	Checker	Reviewer	Approver
KB	MS	CR	LN

ISSUE NO	COMMENTS	DATE	AUTH
P01	INITIAL ISSUE	15/07/2024	KB
P02	SECOND ISSUE	09/08/2024	KB
P03	THIRD ISSUE	30/08/2024	TW
P04	FOURTH ISSUE	12/09/2024	KB



DRAWING No. 07356-JCB-XX-ZZZ-GIS-TS-0119

This plan is provided by Anglian Water pursuant to its obligations under the Water Industry Act 1991 sections 198 or 199. It must be used in conjunction with any search results attached. The information on this plan is based on data currently recorded but the position must be regarded as approximate. Service pipes, private sewers and drains are generally not shown. Users of this map are strongly advised to commission their own survey of the area shown on the plan before carrying out any works. The actual position of all apparatus MUST be established by trial holes. No liability whatsoever, including liability for negligence, is accepted by Anglian Water for any error or inaccuracy or omission, including the failure to accurately record, or record, the location of any water main, discharge pipe, sewer, or drain or disposal main or any form of apparatus. This information is valid for the date printed. The plan is produced by Anglian Water Services Ltd from Ordnance Survey Crown Copyright, 100022432. This map is to be used for the purposes of providing the location of Anglian Water plant only. Any other use of the map or further copies are not permitted. This notice is not intended to exclude or restrict liability for death or personal injury resulting from negligence.



- Legend**
- ▬ Reservoir Extent
 - ▬ Upstream transfer via existing open channels
 - ▬ Downstream Transfer
 - ▬ Abstraction Infrastructure
 - ▬ Water Treatment Works
 - ▨ Bluntisham Service Reservoir
 - ▨ Bexwell Service Reservoir
 - ▨ Madingley Service Reservoir

PROJECT TITLE
Fens Reservoir

DRAWING TITLE
EIA Scoping Report - Figure 3.4 - Associated infrastructure whole scheme option A

REVISION
P04

STATUS CODE
S1

SHEET NUMBER
1 of 1

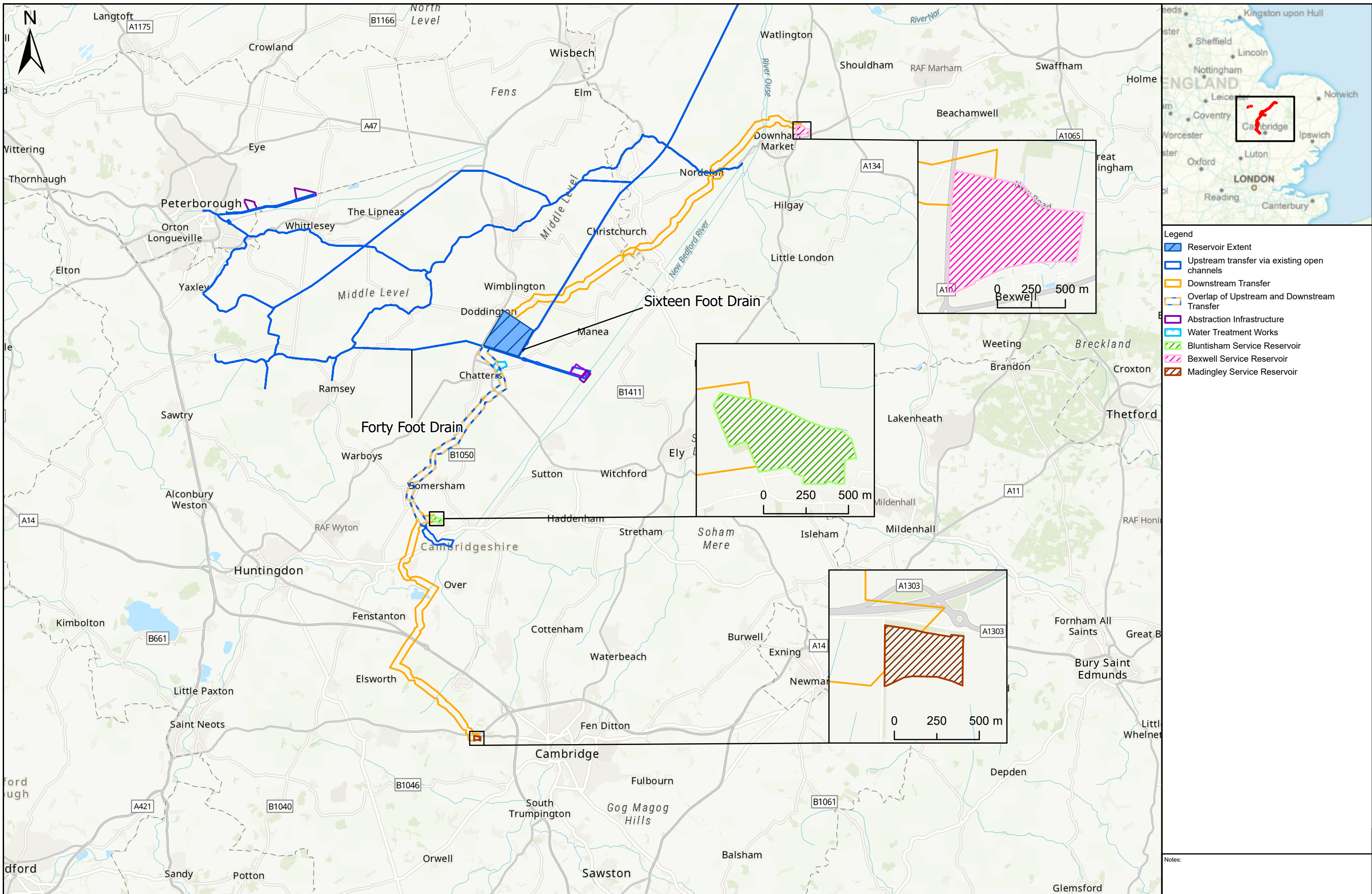
SCALE
0 2.5 5 7.5 10
Kilometres
1:250,000 @ A3

Author	Checker	Reviewer	Approver
KB	MS	CR	LN
ISSUE NO	COMMENTS	DATE	AUTH
P01	INITIAL ISSUE	15/07/2024	KB
P02	SECOND ISSUE	09/08/2024	KB
P03	THIRD ISSUE	30/08/2024	TW
P04	FOURTH ISSUE	12/09/2024	KB



This plan is provided by Anglian Water pursuant to its obligations under the Water Industry Act 1991 sections 198 or 199. It must be used in conjunction with any search results attached. The information on this plan is based on data currently recorded but the position must be regarded as approximate. Service pipes, private sewers and drains are generally not shown. Users of this map are strongly advised to commission their own survey of the area shown in the plan before carrying out any works. The actual position of all apparatus MUST be established by trial holes. No liability whatsoever, including liability for negligence, is accepted by Anglian Water for any error or inaccuracy or omission, including the failure to accurately record, or record, the location of any water main, discharge pipe, sewer, or drain or disposal main or any form of apparatus. This information is valid for the date printed. The plan is produced by Anglian Water Services Ltd from Ordnance Survey Crown Copyright, 100022432. This map is to be used for the purposes of viewing the location of Anglian Water plant only. Any other use of the map or further copies are not permitted. This notice is not intended to exclude or restrict liability for death or personal injury resulting from negligence.

DRAWING No. **07356-JCB-XX-ZZZ-GIS-TS-0121**



- Legend**
- ▬ Reservoir Extent
 - ▬ Upstream transfer via existing open channels
 - ▬ Downstream Transfer
 - ▬ Overlap of Upstream and Downstream Transfer
 - ▬ Abstraction Infrastructure
 - ▬ Water Treatment Works
 - ▨ Bluntisham Service Reservoir
 - ▨ Bexwell Service Reservoir
 - ▨ Madingley Service Reservoir

PROJECT TITLE
Fens Reservoir

DRAWING TITLE
EIA Scoping Report - Figure 3.5 - Associated infrastructure whole scheme option B

REVISION
P04

STATUS CODE
S1

SHEET NUMBER
1 of 1

SCALE
0 2.5 5 7.5 10
Kilometres
1:250,000 @ A3

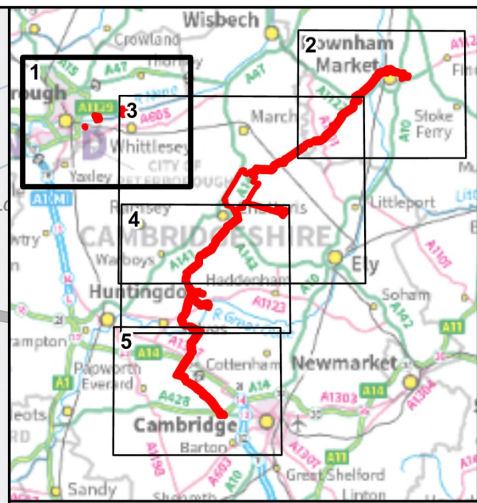
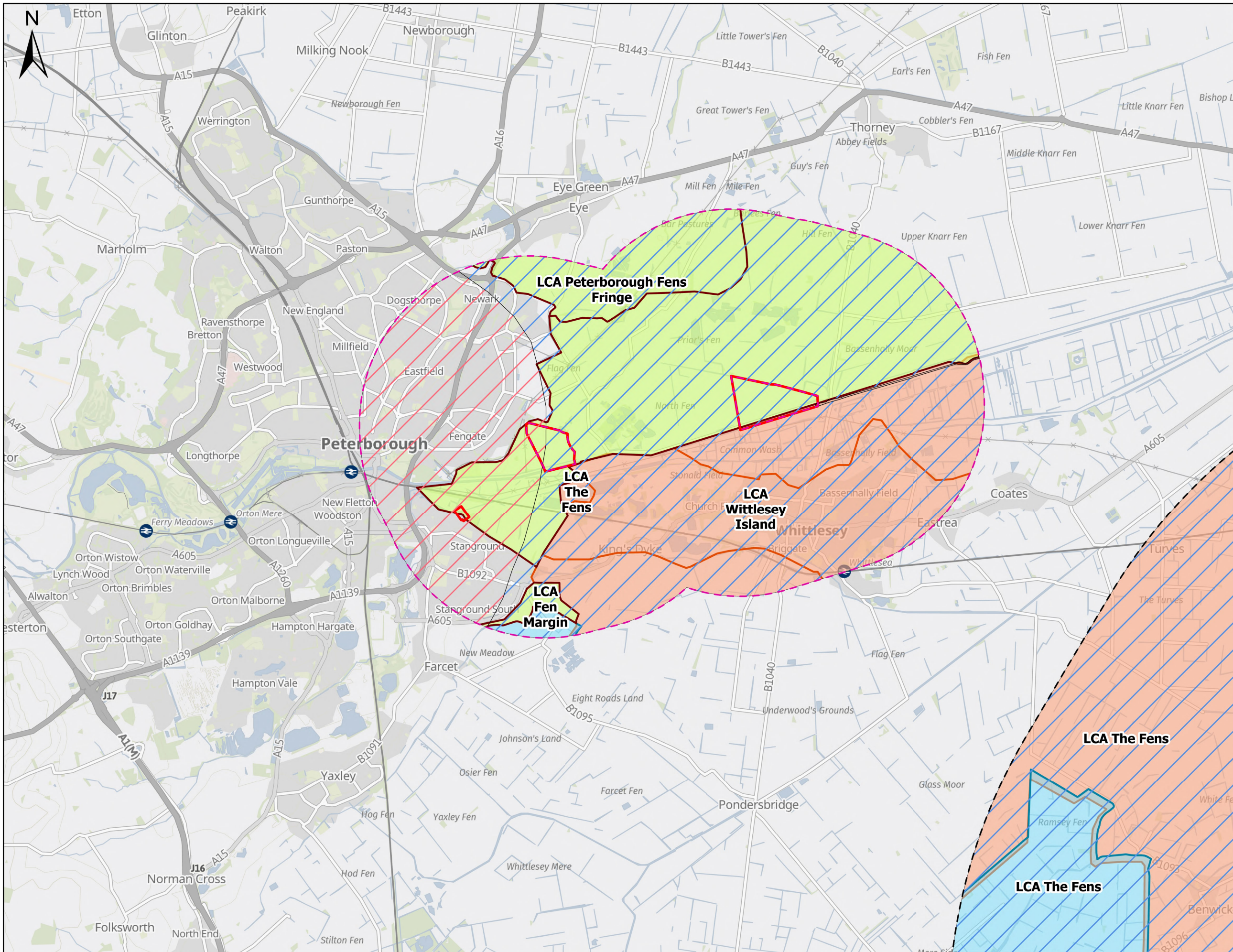
Author	Checker	Reviewer	Approver
KB	MS	CR	LN
ISSUE NO	COMMENTS	DATE	AUTH
P01	INITIAL ISSUE	15/07/2024	KB
P02	SECOND ISSUE	09/08/2024	KB
P03	THIRD ISSUE	30/08/2024	TW
P04	FOURTH ISSUE	12/09/2024	KB



This plan is provided by Anglian Water pursuant to its obligations under the Water Industry Act 1991 sections 198 or 199. It must be used in conjunction with any search results attached. The information on this plan is based on data currently recorded but the position must be regarded as approximate. Service pipes, private sewers and drains are generally not shown. Users of this map are strongly advised to commission their own survey of the area shown on the plan before carrying out any works. The actual position of all apparatus MUST be established by trial holes. No liability whatsoever, including liability for negligence, is accepted by Anglian Water for any error or inaccuracy or omission, including the failure to accurately record, or record, the location of any water main, discharge pipe, sewer, or drain or disposal main or any form of apparatus. This information is valid for the date printed. The plan is produced by Anglian Water Services Ltd from Ordnance Survey Crown Copyright, 100022432. This map is to be used for the purposes of viewing the location of Anglian Water plant only. Any other use of the map or further copies are not permitted. This notice is not intended to exclude or restrict liability for death or personal injury resulting from negligence.

DRAWING No. **07356-JCB-XX-ZZZ-GIS-TS-0122**

Chapter 7: Landscape and visual figures



- Legend**
- Scoping boundary
 - INNS/Pumping Station/Service Reservoir study area
 - 3km Preliminary study area
 - Reservoir Study Area
 - 10km Preliminary study area
 - Local Landscape Character Assessment**
 - Peterborough Landscape Character Assessment
 - Huntingdonshire Landscape and Townscape Supplementary Planning Document
 - Fenland District Council Wind Turbine Development Policy Guidance
 - National Character Area (NCA)**
 - 46 - The Fens
 - 88 - Bedfordshire and Cambridgeshire Claylands

Notes:

PROJECT TITLE
Fens Reservoir

DRAWING TITLE
**EIA Scoping Report
Figure 7.1 - Landscape
Character Area**

REVISION
P02

STATUS CODE
S1

SHEET NUMBER
1 of 5

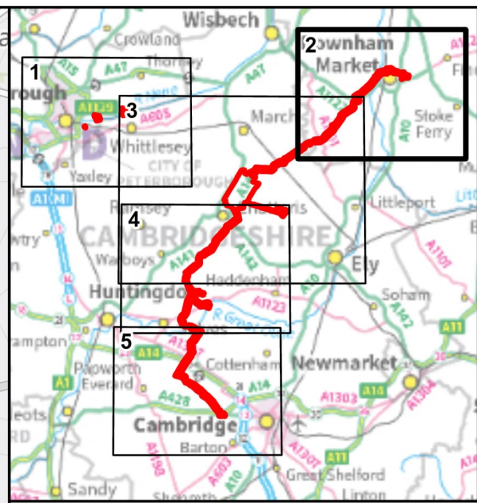
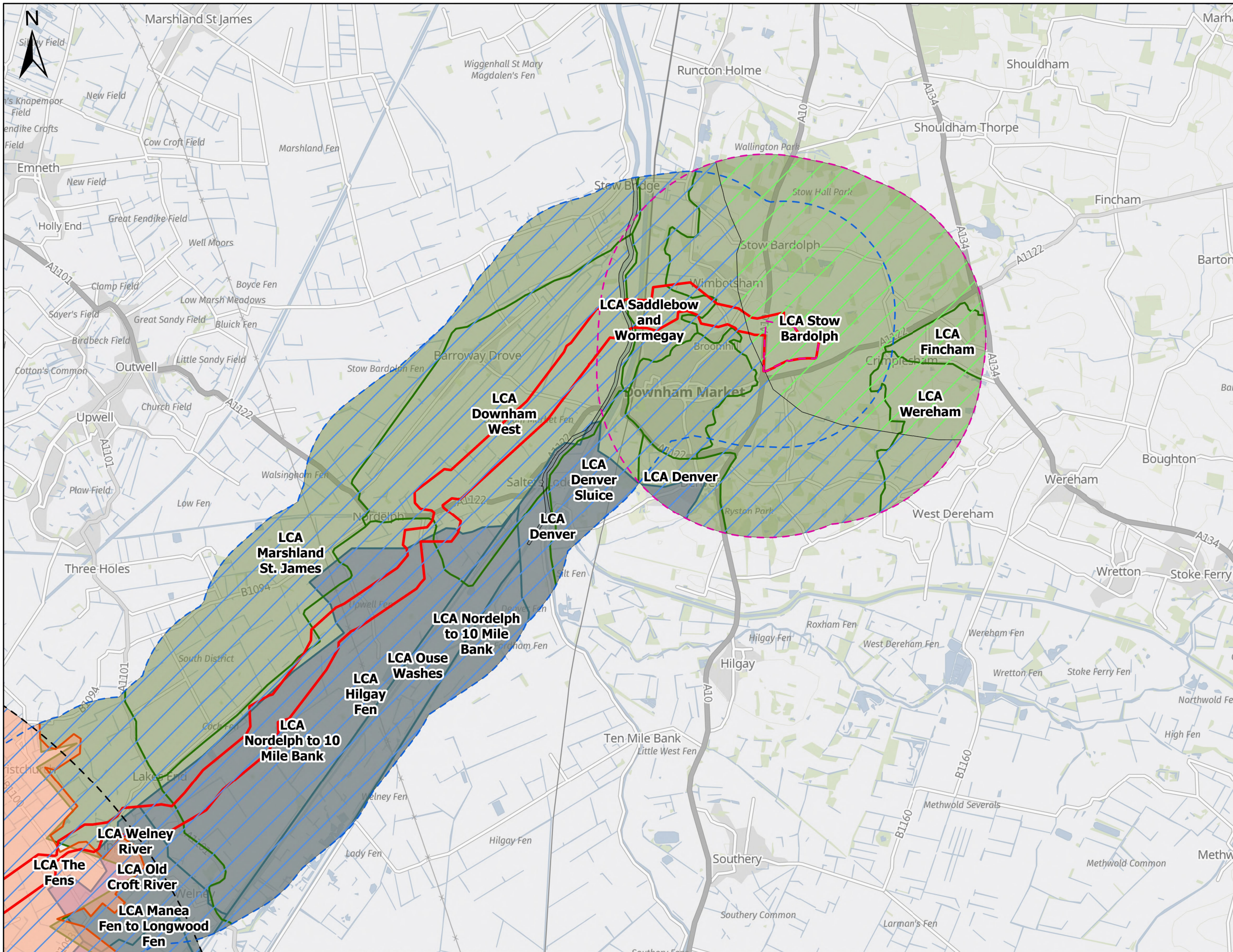
SCALE
0 1 2 3
Kilometres
1:65,000 @ A3

Author	Checker	Reviewer	Approver
TW	EH	KG	LN
ISSUE NO	COMMENTS	DATE	AUTH
P01	INITIAL ISSUE	05/08/2024	TW
P02	SECOND ISSUE	09/09/2024	LB



This plan is provided by Anglian Water pursuant to its obligations under the Water Industry Act 1991 sections 198 or 199. It must be used in conjunction with any search results attached. The information on this plan is based on data currently recorded but the position must be regarded as approximate. Service pipes, private sewers and drains are generally not shown. Users of this map are strongly advised to commission their own survey of the area shown on the plan before carrying out any works. The actual position of all apparatus MUST be established by trial holes. No liability whatsoever, including liability for negligence, is accepted by Anglian Water for any error or inaccuracy or omission, including the failure to accurately record, or record, the location of any water main, discharge pipe, sewer, or drain or disposal main or any form of apparatus. This information is valid for the date printed. The plan is produced by Anglian Water Services Ltd from Ordnance Survey Crown Copyright, 100022432. This map is to be used for the purposes of viewing the location of Anglian Water plant only. Any other use of the map or further copies are not permitted. This notice is not intended to exclude or restrict liability for death or personal injury resulting from negligence.

DRAWING No. **07634_JCB_XX_ZZZ_GIS_TL_0073**



- Legend**
- Scoping boundary
 - Pipelines/Open Channels Transfers study area
 - 2km Preliminary study area
 - INNS/Pumping Station/Service Reservoir study area
 - 3km Preliminary study area
 - Reservoir Study Area
 - 10km Preliminary study area
 - Local Landscape Character Assessment
 - Fenland District Council Wind Turbine Development Policy Guidance
 - Borough Council of King's Lynn & West Norfolk Landscape Character Assessment
 - Ouse Washes Landscape Character Assessment
 - National Character Area (NCA)
 - 46 - The Fens
 - 76 - North West Norfolk

Notes:

PROJECT TITLE
Fens Reservoir

DRAWING TITLE
**EIA Scoping Report
Figure 7.1 - Landscape
Character Area**

REVISION
P02

STATUS CODE
S1

SHEET NUMBER
2 of 5

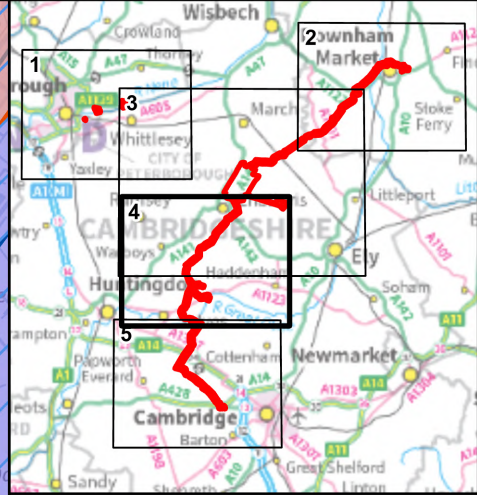
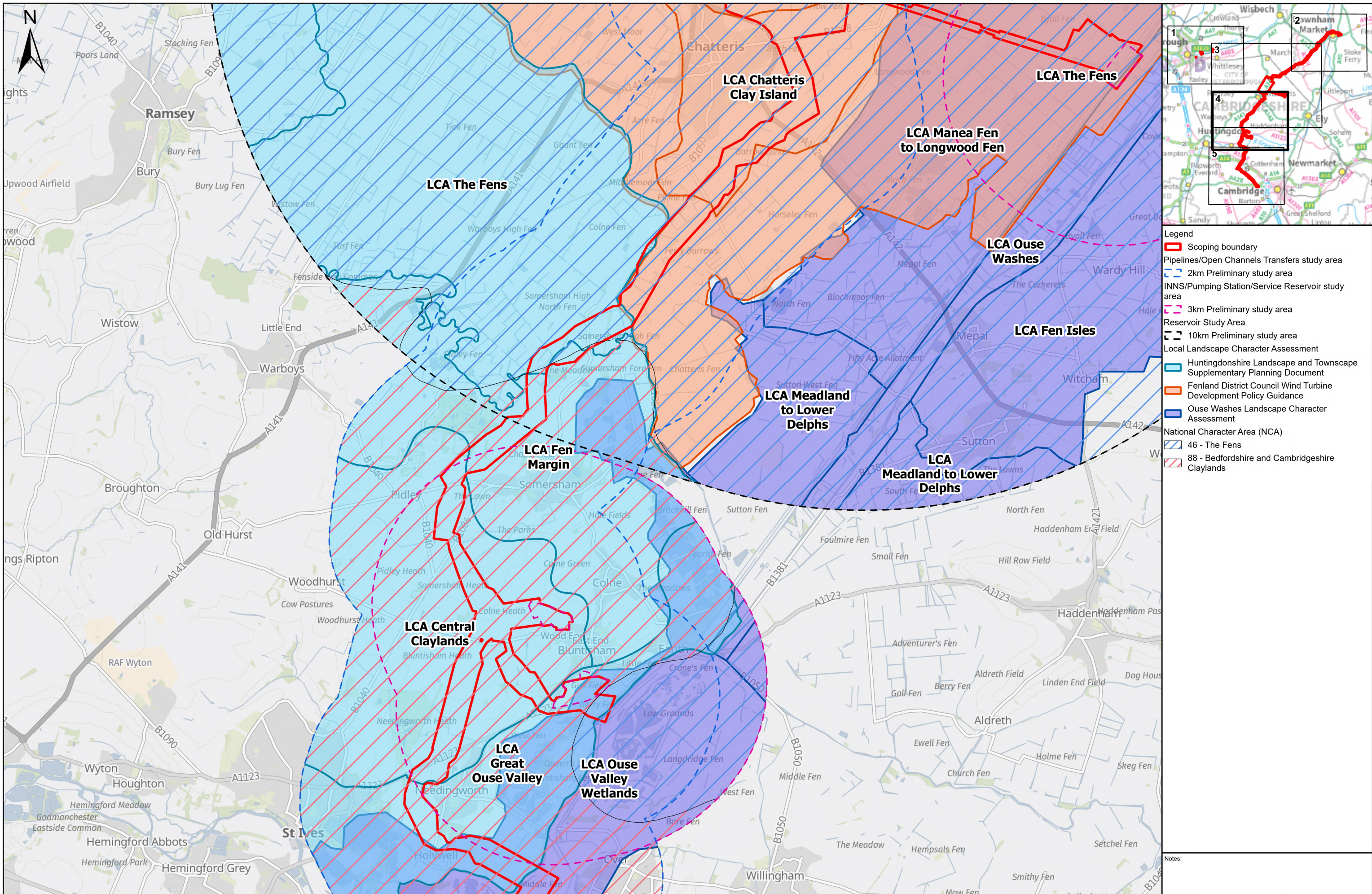
SCALE
0 1 2 3
Kilometres
1:65,000 @ A3

Author	Checker	Reviewer	Approver
TW	EH	KG	LN
ISSUE NO	COMMENTS	DATE	AUTH
P01	INITIAL ISSUE	05/08/2024	TW
P02	SECOND ISSUE	09/09/2024	LB



This plan is provided by Anglian Water pursuant to its obligations under the Water Industry Act 1991 sections 198 or 199. It must be used in conjunction with any search results attached. The information on this plan is based on data currently recorded but the position must be regarded as approximate. Service pipes, private sewers and drains are generally not shown. Users of this map are strongly advised to commission their own survey of the area shown on the plan before carrying out any works. The actual position of all apparatus MUST be established by trial holes. No liability whatsoever, including liability for negligence, is accepted by Anglian Water for any error or inaccuracy or omission, including the failure to accurately record, or record, the location of any water main, discharge pipe, sewer, or drain or disposal main or any form of apparatus. This information is valid for the date printed. The plan is produced by Anglian Water Services Ltd from Ordnance Survey Crown Copyright, 100022432. This map is to be used for the purposes of viewing the location of Anglian Water plant only. Any other use of the map or further copies are not permitted. This notice is not intended to exclude or restrict liability for death or personal injury resulting from negligence.

DRAWING No. **07634_JCB_XX_ZZZ_GIS_TL_0073**



- Legend**
- Scoping boundary
 - Pipelines/Open Channels Transfers study area
 - 2km Preliminary study area
 - INNS/Pumping Station/Service Reservoir study area
 - 3km Preliminary study area
 - Reservoir Study Area
 - 10km Preliminary study area
 - Local Landscape Character Assessment
 - Huntingdonshire Landscape and Townscape Supplementary Planning Document
 - Fenland District Council Wind Turbine Development Policy Guidance
 - Ouse Washes Landscape Character Assessment
 - National Character Area (NCA)
 - 46 - The Fens
 - 88 - Bedfordshire and Cambridgeshire Claylands

PROJECT TITLE
Fens Reservoir

DRAWING TITLE
**EIA Scoping Report
Figure 7.1 - Landscape
Character Area**

REVISION
P02

STATUS CODE
S1

SHEET NUMBER
4 of 5

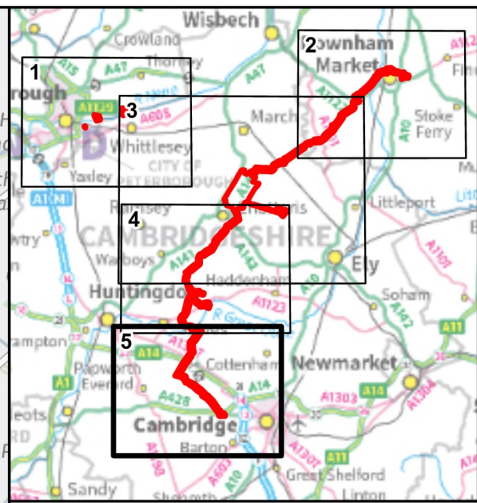
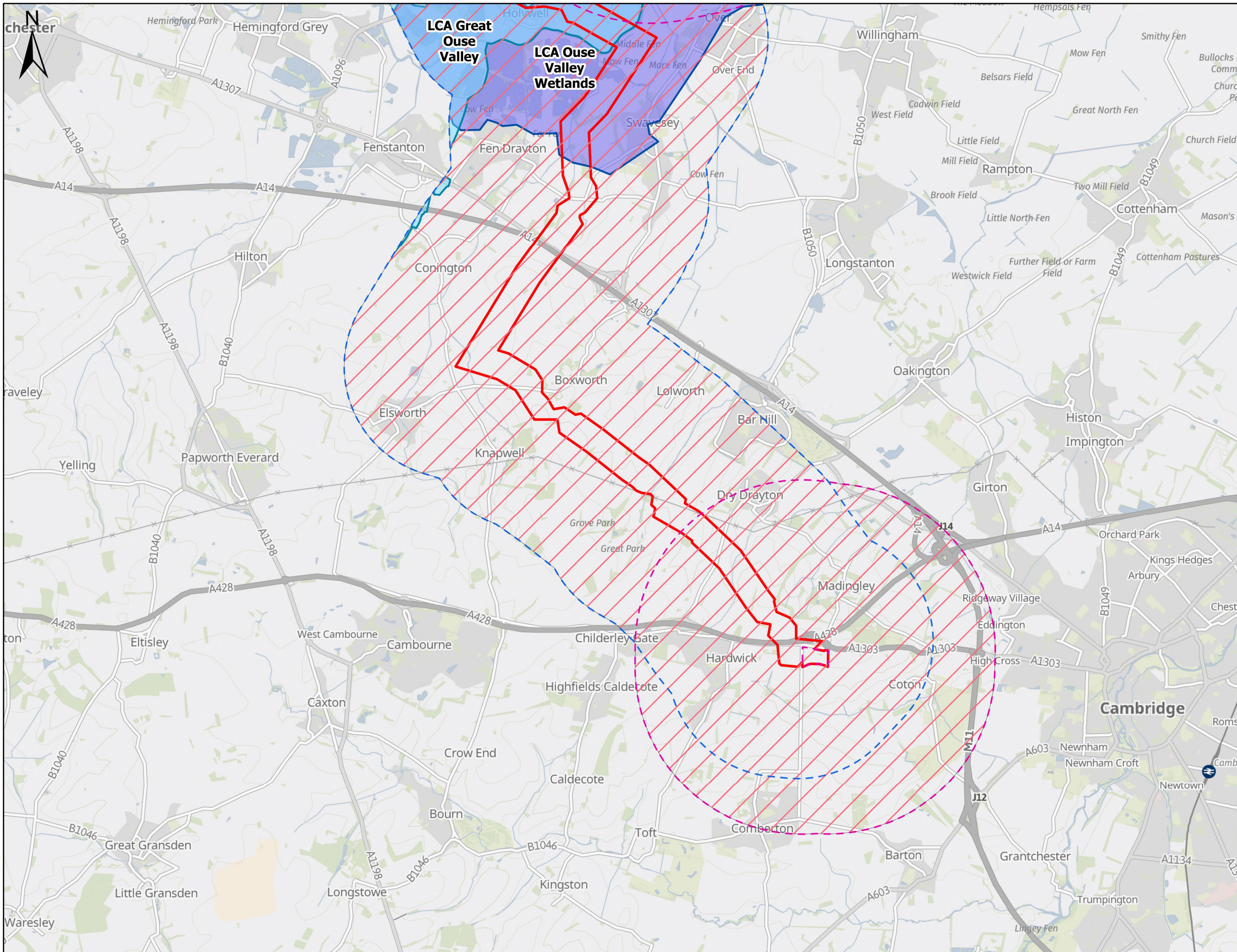
SCALE
0 1 2 3
Kilometres
1:65,000 @ A3

Author	Checker	Reviewer	Approver
TW	EH	KG	LN
ISSUE NO	COMMENTS	DATE	AUTH
P01	INITIAL ISSUE	05/08/2024	TW
P02	SECOND ISSUE	09/09/2024	LB



This plan is provided by Anglian Water pursuant to its obligations under the Water Industry Act 1991 sections 198 or 199. It must be used in conjunction with any search results attached. The information on this plan is based on data currently recorded but the position must be regarded as approximate. Service pipes, private sewers and drains are generally not shown. Users of this map are strongly advised to commission their own survey of the area shown. No liability whatsoever, including liability for negligence, is accepted by Anglian Water for any error or inaccuracy or omission, including the failure to accurately record, or record, the location of any water main, discharge pipe, sewer, or drain or disposal main or any form of apparatus. This information is valid for the date printed. The plan is produced by Anglian Water Services Ltd from Ordnance Survey Crown Copyright, 100022432. This map is to be used for the purposes of viewing the location of Anglian Water plant only. Any other use of the map or further copies are not permitted. This notice is not intended to exclude or restrict liability for death or personal injury resulting from negligence.

DRAWING No. **07634_JCB_XX_ZZZ_GIS_TL_0073**



- Legend**
- Scoping boundary
 - Pipelines/Open Channels Transfers study area
 - 2km Preliminary study area
 - INNS/Pumping Station/Service Reservoir study area
 - 3km Preliminary study area
 - Local Landscape Character Assessment**
 - Huntingdonshire Landscape and Townscape Supplementary Planning Document
 - Ouse Washes Landscape Character Assessment
 - National Character Area (NCA)**
 - 88 - Bedfordshire and Cambridgeshire Claylands

Notes:

PROJECT TITLE
Fens Reservoir

DRAWING TITLE
**EIA Scoping Report
Figure 7.1 - Landscape
Character Area**

REVISION
P02

STATUS CODE
S1

SHEET NUMBER
5 of 5

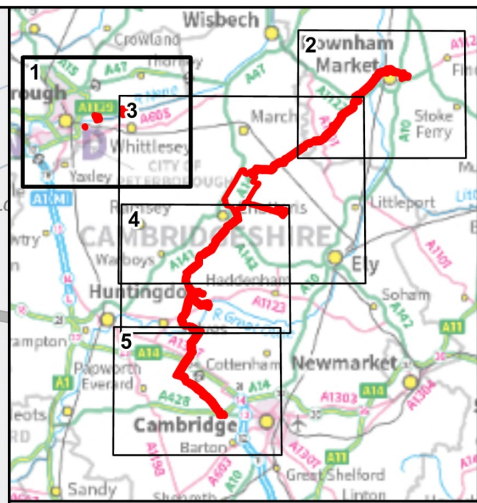
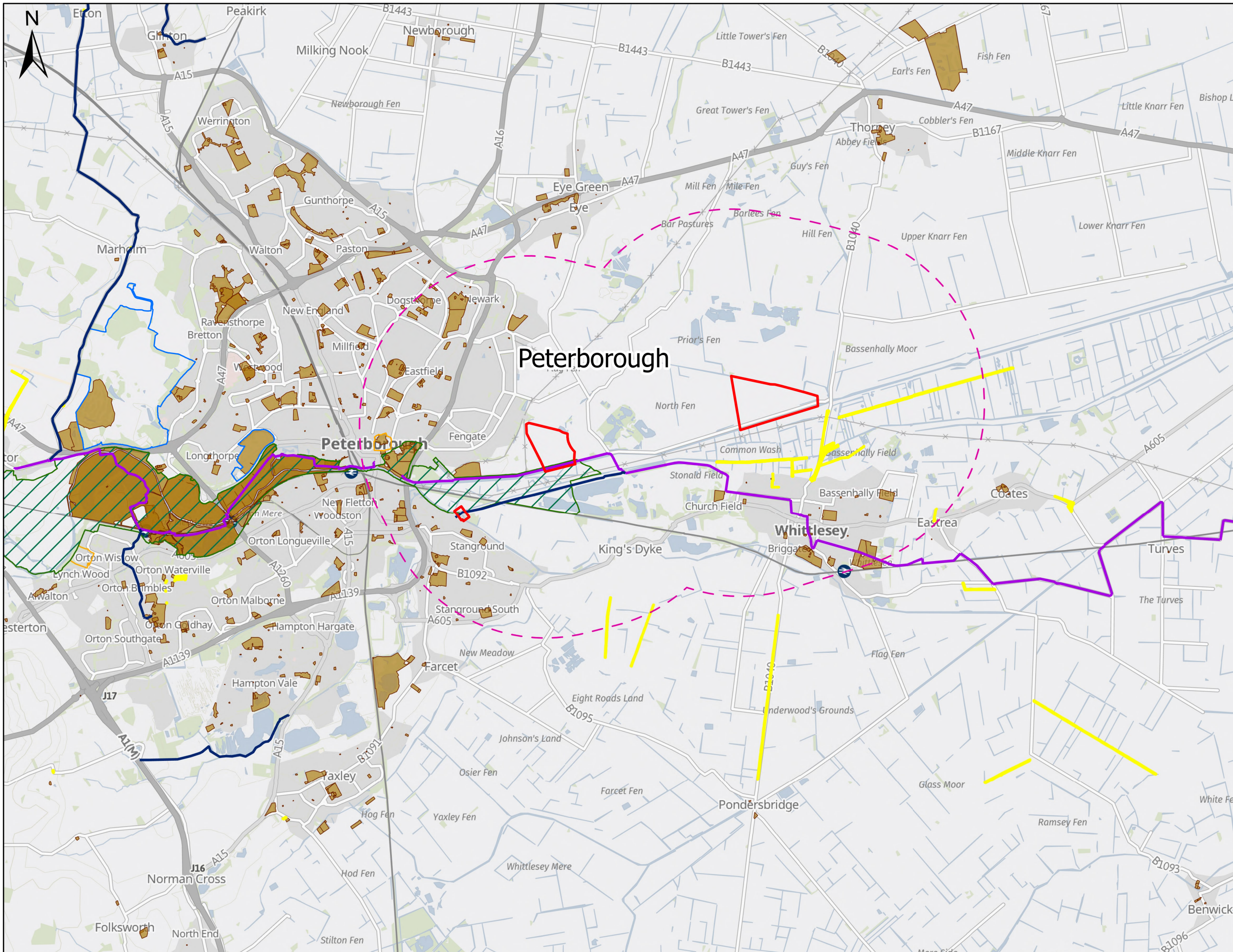
SCALE
0 1 2 3
Kilometres
1:65,000 @ A3

Author	Checker	Reviewer	Approver
TW	EH	KG	LN
ISSUE NO	COMMENTS	DATE	AUTH
P01	INITIAL ISSUE	05/08/2024	TW
P02	SECOND ISSUE	09/09/2024	LB



This plan is provided by Anglian Water pursuant to its obligations under the Water Industry Act 1991 sections 198 or 199. It must be used in conjunction with any search results attached. The information on this plan is based on data currently recorded but the position must be regarded as approximate. Service pipes, private sewers and drains are generally not shown. Users of this map are strongly advised to commission their own survey of the area shown on the plan before carrying out any works. The actual position of all apparatus MUST be established by trial holes. No liability whatsoever, including liability for negligence, is accepted by Anglian Water for any error or inaccuracy or omission, including the failure to accurately record, or record, the location of any water main, discharge pipe, sewer, or drain or disposal main or any form of apparatus. This information is valid for the date printed. The plan is produced by Anglian Water Services Ltd from Ordnance Survey Crown Copyright, 100022432. This map is to be used for the purposes of viewing the location of Anglian Water plant only. Any other use of the map or further copies are not permitted. This notice is not intended to exclude or restrict liability for death or personal injury resulting from negligence.

DRAWING No. **07634_JCB_XX_ZZZ_GIS_TL_0073**



- Legend**
- Scoping boundary
 - National Cycle Route No. 21
 - National Cycle Route No. 63
 - INNS/Pumping Station/Service Reservoir study area
 - 3km Preliminary study area
 - Registered Parks and Gardens
 - II
 - II*
 - Open Greenspace
 - Registered Common Land
 - Nene Valley LP54 area of high landscape value

Notes:

PROJECT TITLE
Fens Reservoir

DRAWING TITLE
**EIA Scoping Report
Figure 7.2- Landscape
designations and features**

REVISION
P02

STATUS CODE
S1

SHEET NUMBER
1 of 5

SCALE
0 1 2 3
Kilometres
1:65,000 @ A3

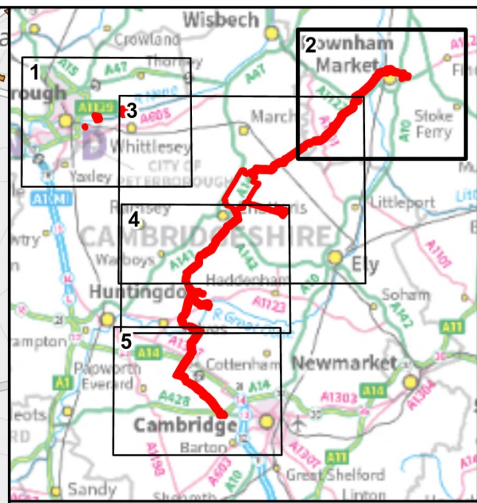
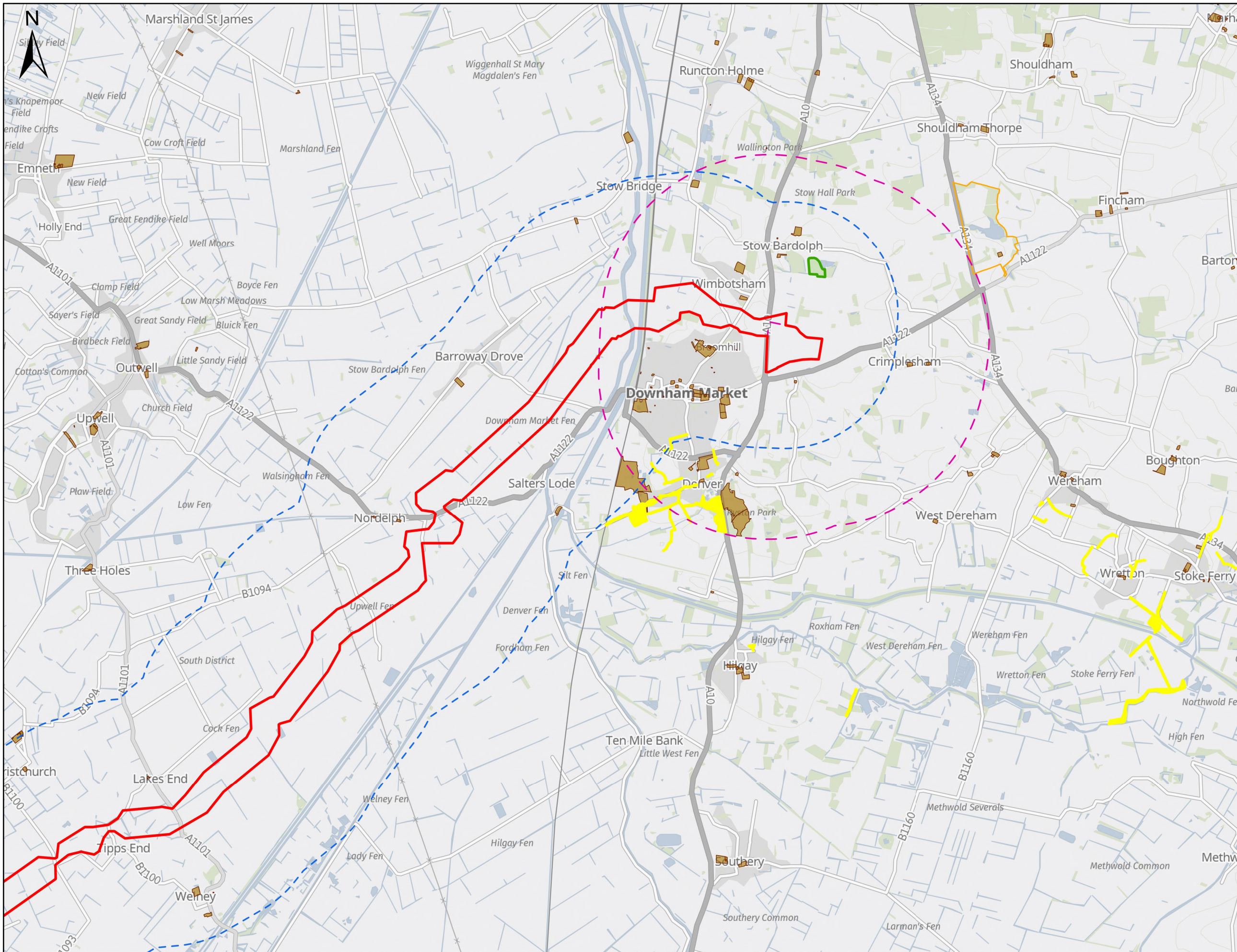
Author	Checker	Reviewer	Approver
TW	EH	KG	LN
ISSUE NO	COMMENTS	DATE	AUTH
P01	INITIAL ISSUE	05/08/24	TW
P02	SECOND ISSUE	09/09/2024	LB

Thorp Wood House, Thorpe Wood, Peterborough, Cambridgeshire, PE3 8WT
Tel: 01753 414100 Fax: 01753 414111

90 Fulbourn Rd, Cambridge CB3 9AT
Tel: 01223 706050

This plan is provided by Anglian Water pursuant to its obligations under the Water Industry Act 1991 sections 198 or 199. It must be used in conjunction with any search results attached. The information on this plan is based on data currently recorded but the position must be regarded as approximate. Service pipes, private sewers and drains are generally not shown. Users of this map are strongly advised to commission their own survey of the area shown on the plan before carrying out any works. The actual position of all apparatus MUST be established by trial holes. No liability whatsoever, including liability for negligence, is accepted by Anglian Water for any error or inaccuracy or omission, including the failure to accurately record, or record, the location of any water main, discharge pipe, sewer, or drain or disposal main or any form of apparatus. This information is valid for the date printed. The plan is produced by Anglian Water Services Ltd from Ordnance Survey Crown Copyright, 100022432. This map is to be used for the purposes of viewing the location of Anglian Water plant only. Any other use of the map or further copies are not permitted. This notice is not intended to exclude or restrict liability for death or personal injury resulting from negligence.

DRAWING No. **07356_JCB_XX_ZZZ_GIS_TL_0077**



- Legend**
- Scoping boundary
 - - - Pipelines/Open Channels Transfers Study Area
 - - - 2km Preliminary study area
 - - - INNS/Pumping Station/Service Reservoir study area
 - - - 3km Preliminary study area
 - Registered Parks and Gardens
 - II
 - Ancient Woodland
 - Open Greenspace
 - Registered Common Land

Notes:

PROJECT TITLE
Fens Reservoir

DRAWING TITLE
**EIA Scoping Report
Figure 7.2- Landscape
designations and features**

REVISION
P02

STATUS CODE
S1

SHEET NUMBER
2 of 5

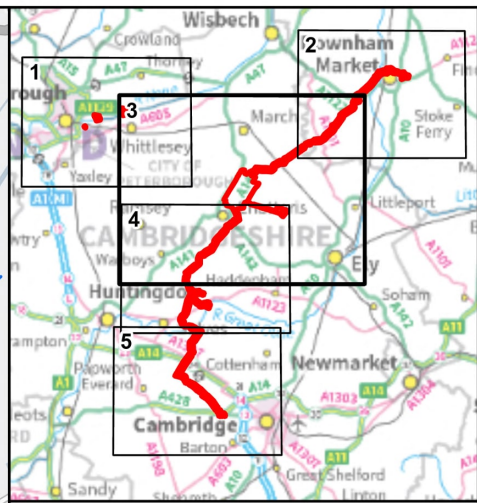
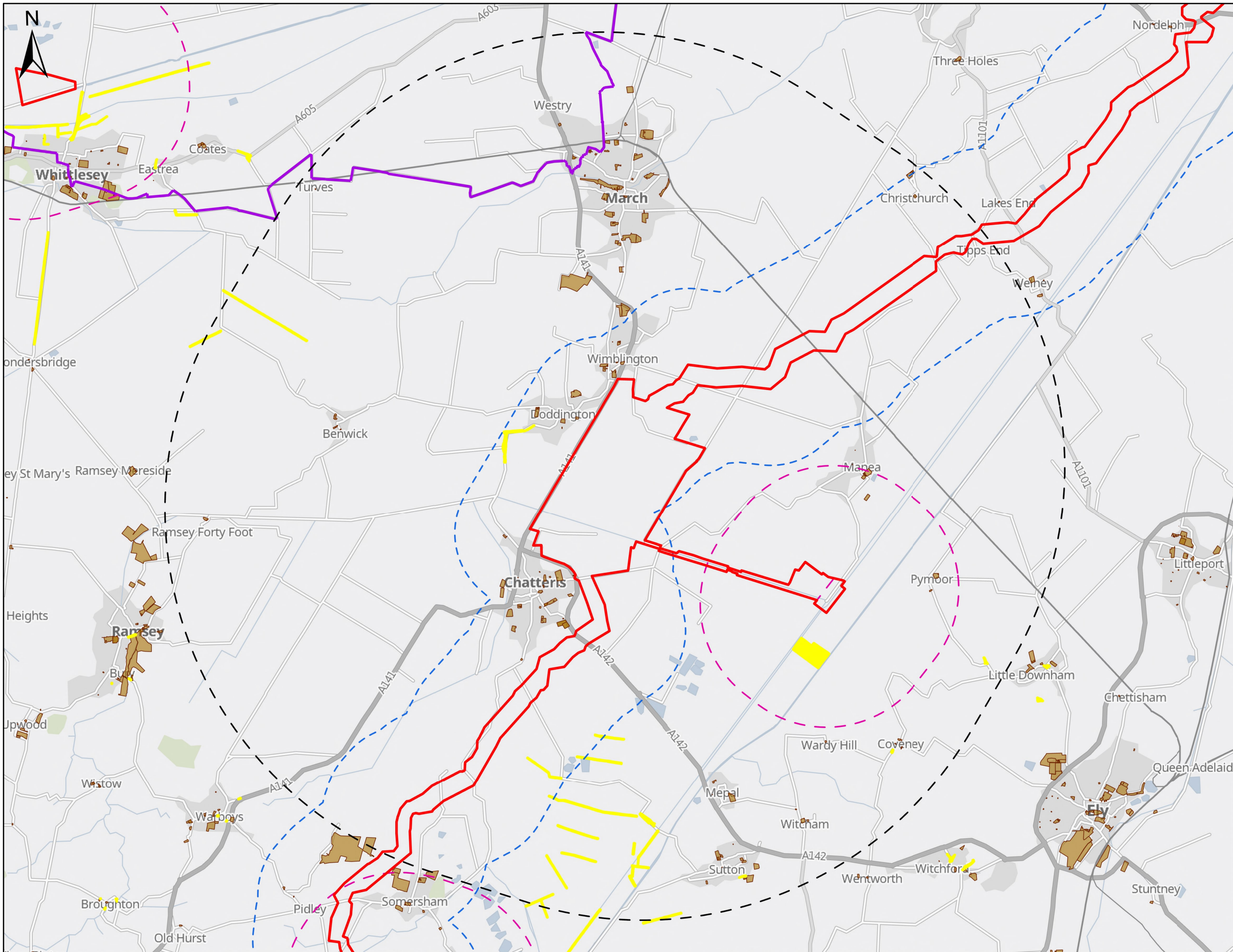
SCALE
0 1 2 3
Kilometres
1:65,000 @ A3

Author	Checker	Reviewer	Approver
TW	EH	KG	LN
ISSUE NO	COMMENTS	DATE	AUTH
P01	INITIAL ISSUE	05/08/24	TW
P02	SECOND ISSUE	09/09/2024	LB



This plan is provided by Anglian Water pursuant to its obligations under the Water Industry Act 1991 sections 198 or 199. It must be used in conjunction with any search results attached. The information on this plan is based on data currently recorded but the position must be regarded as approximate. Service pipes, private sewers and drains are generally not shown. Users of this map are strongly advised to commission their own survey of the plan before carrying out any works. The actual position of all apparatus MUST be established by trial holes. No liability whatsoever, including liability for negligence, is accepted by Anglian Water for any error or inaccuracy or omission, including the failure to accurately record, or record, the location of any water main, discharge pipe, sewer, or drain or disposal main or any form of apparatus. This information is valid for the date printed. The plan is produced by Anglian Water Services Ltd from Ordnance Survey Crown Copyright, 100022432. This map is to be used for the purposes of viewing the location of Anglian Water plant only. Any other use of the map or further copies are not permitted. This notice is not intended to exclude or restrict liability for death or personal injury resulting from negligence.

DRAWING No. **07356_JCB_XX_ZZZ_GIS_TL_0077**



- Legend**
- ▬ Scoping boundary
 - ▬ National Cycle Route No. 63
 - - - Pipelines/Open Channels Transfers Study Area
 - - - 2km Preliminary study area
 - - - INNS/Pumping Station/Service Reservoir study area
 - - - 3km Preliminary study area
 - - - Reservoir Study Area
 - - - 10km Preliminary study area
 - Open Greenspace
 - Registered Common Land

Notes:

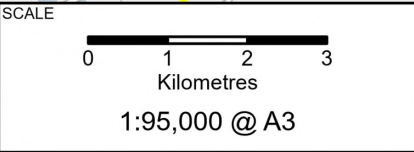
PROJECT TITLE
Fens Reservoir

DRAWING TITLE
**EIA Scoping Report
Figure 7.2- Landscape
designations and features**

REVISION
P02

STATUS CODE
S1

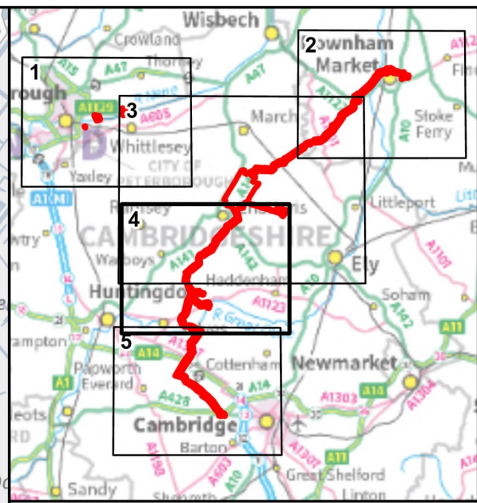
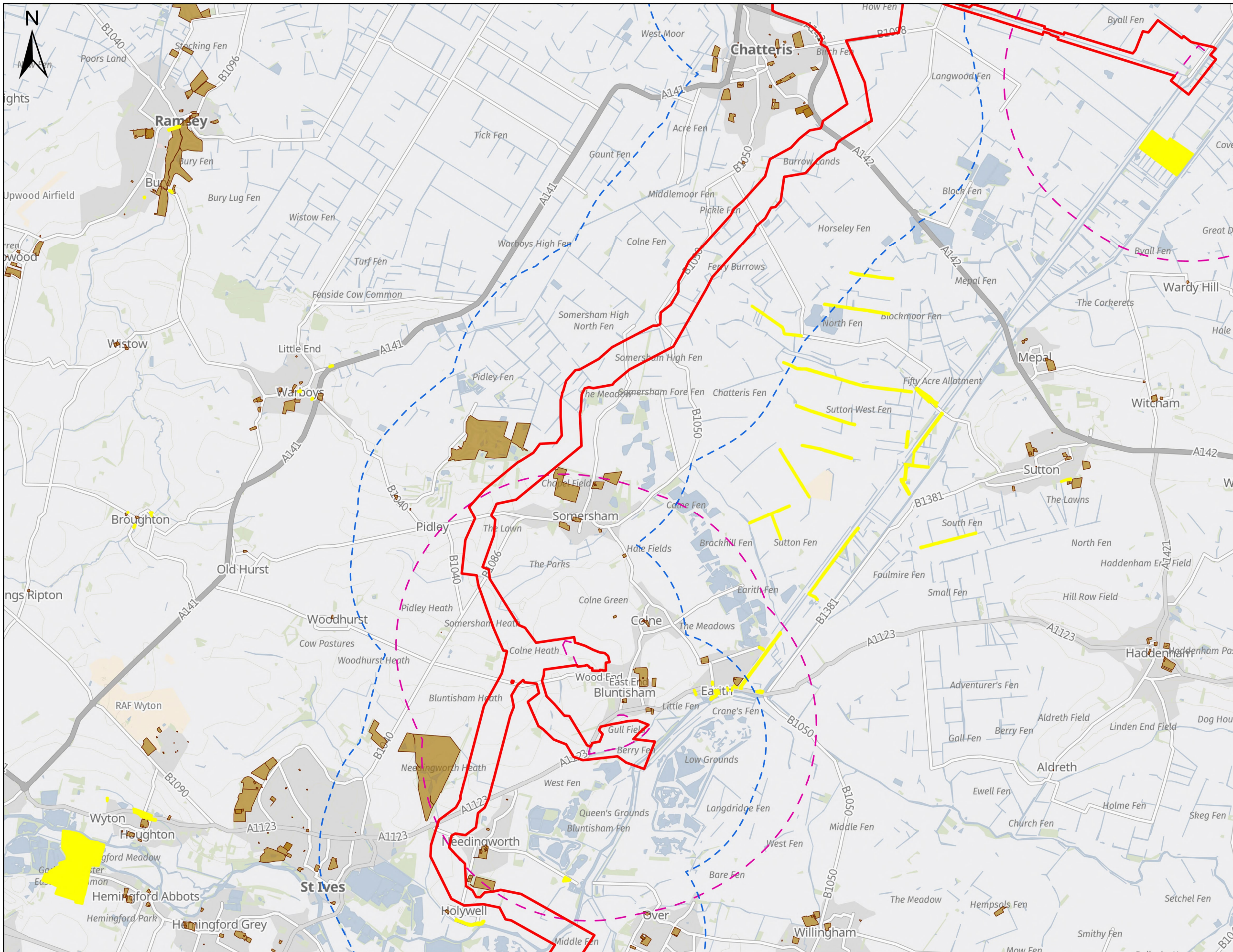
SHEET NUMBER
3 of 5



Author	Checker	Reviewer	Approver
TW	EH	KG	LN
ISSUE NO	COMMENTS	DATE	AUTH
P01	INITIAL ISSUE	05/08/24	TW
P02	SECOND ISSUE	09/09/2024	LB

This plan is provided by Anglian Water pursuant to its obligations under the Water Industry Act 1991 sections 198 or 199. It must be used in conjunction with any search results attached. The information on this plan is based on data currently recorded but the position must be regarded as approximate. Service pipes, private sewers and drains are generally not shown. Users of this map are strongly advised to commission their own survey of the area shown in the plan before carrying out any works. The actual position of all apparatus MUST be established by trial holes. No liability whatsoever, including liability for negligence, is accepted by Anglian Water for any error or inaccuracy or omission, including the failure to accurately record, or record, the location of any water main, discharge pipe, sewer, or drain or disposal main or any form of apparatus. This information is valid for the date printed. The plan is produced by Anglian Water Services Ltd from Ordnance Survey Crown Copyright, 100022432. This map is to be used for the purposes of viewing the location of Anglian Water plant only. Any other use of the map or further copies are not permitted. This notice is not intended to exclude or restrict liability for death or personal injury resulting from negligence.

DRAWING No. **07356_JCB_XX_ZZZ_GIS_TL_0077**



- Legend**
- Scoping boundary
 - Pipelines/Open Channels Transfers Study Area
 - 2km Preliminary study area
 - INNS/Pumping Station/Service Reservoir study area
 - 3km Preliminary study area
 - Open Greenspace
 - Registered Common Land

Notes:

PROJECT TITLE
Fens Reservoir

DRAWING TITLE
**EIA Scoping Report
Figure 7.2- Landscape
designations and features**

REVISION
P02

STATUS CODE
S1

SHEET NUMBER
4 of 5

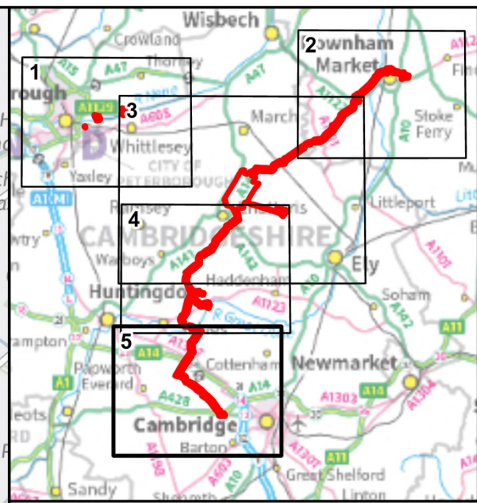
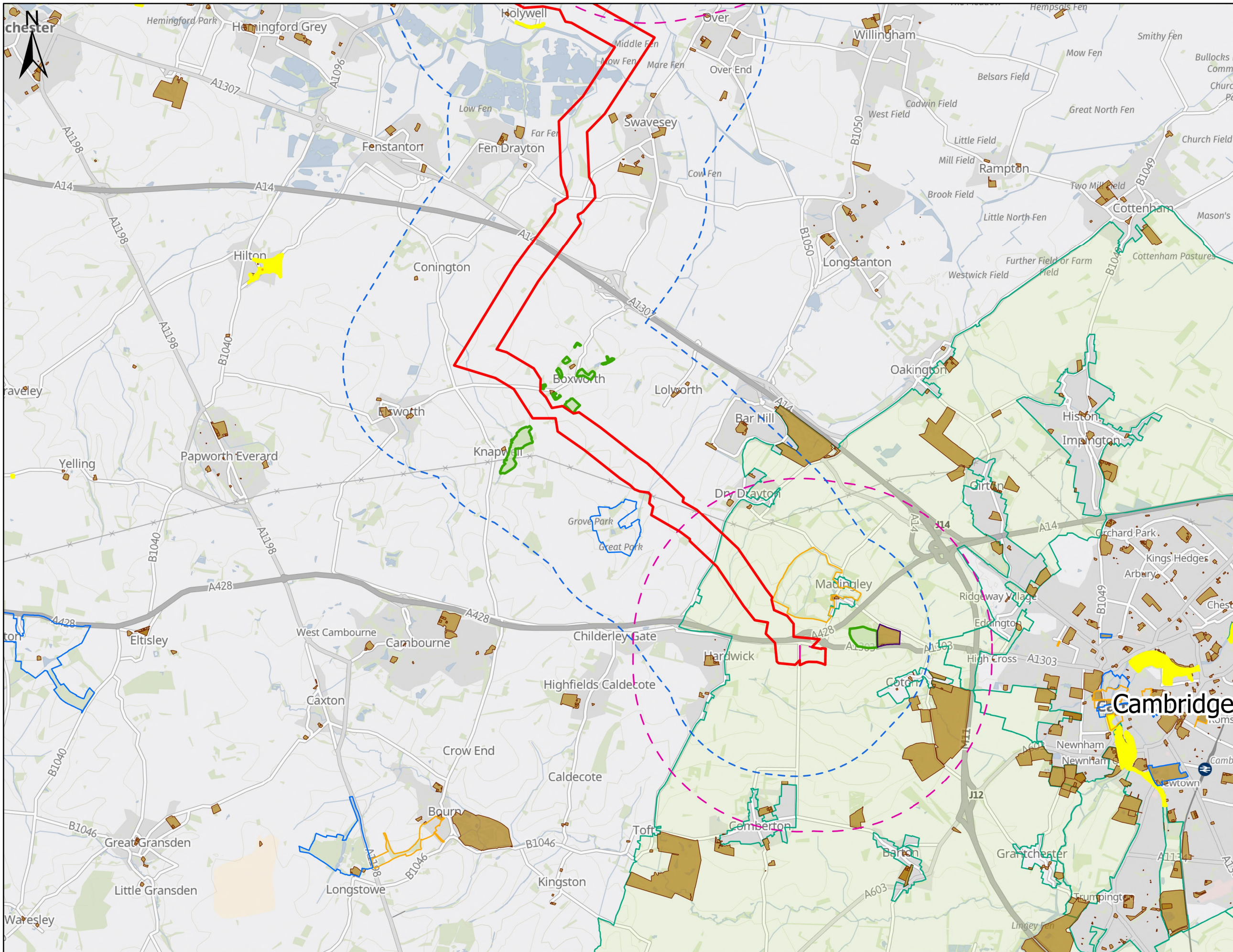
SCALE
0 1 2 3
Kilometres
1:65,000 @ A3

Author	Checker	Reviewer	Approver
TW	EH	KG	LN
ISSUE NO	COMMENTS	DATE	AUTH
P01	INITIAL ISSUE	05/08/24	TW
P02	SECOND ISSUE	09/09/2024	LB



This plan is provided by Anglian Water pursuant to its obligations under the Water Industry Act 1991 sections 198 or 199. It must be used in conjunction with any search results attached. The information on this plan is based on data currently recorded but the position must be regarded as approximate. Service pipes, private sewers and drains are generally not shown. Users of this map are strongly advised to commission their own survey of the area shown on the plan before carrying out any works. The actual position of all apparatus MUST be established by trial holes. No liability whatsoever, including liability for negligence, is accepted by Anglian Water for any error or inaccuracy or omission, including the failure to accurately record, or record, the location of any water main, discharge pipe, sewer, or drain or disposal main or any form of apparatus. This information is valid for the date printed. The plan is produced by Anglian Water Services Ltd from Ordnance Survey Crown Copyright, 100022432. This map is to be used for the purposes of viewing the location of Anglian Water plant only. Any other use of the map or further copies are not permitted. This notice is not intended to exclude or restrict liability for death or personal injury resulting from negligence.

DRAWING No. **07356_JCB_XX_ZZZ_GIS_TL_0077**



- Legend**
- Scoping boundary
 - Pipelines/Open Channels Transfers Study Area
 - 2km Preliminary study area
 - INNS/Pumping Station/Service Reservoir study area
 - 3km Preliminary study area
 - Registered Parks and Gardens I
 - Registered Parks and Gardens II
 - Registered Parks and Gardens II*
 - Ancient Woodland
 - Open Greenspace
 - Registered Common Land
 - Green Belt

Notes:

PROJECT TITLE
Fens Reservoir

DRAWING TITLE
**EIA Scoping Report
Figure 7.2- Landscape
designations and features**

REVISION
P02

STATUS CODE
S1

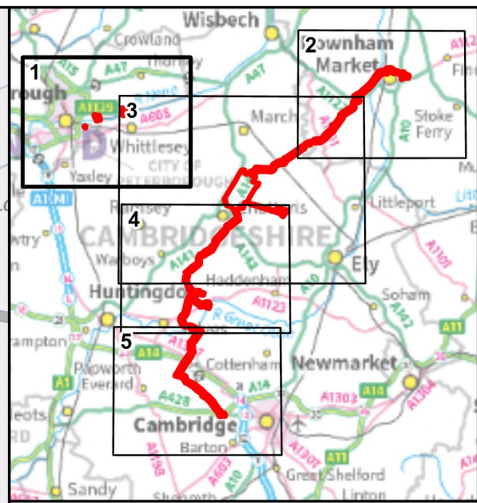
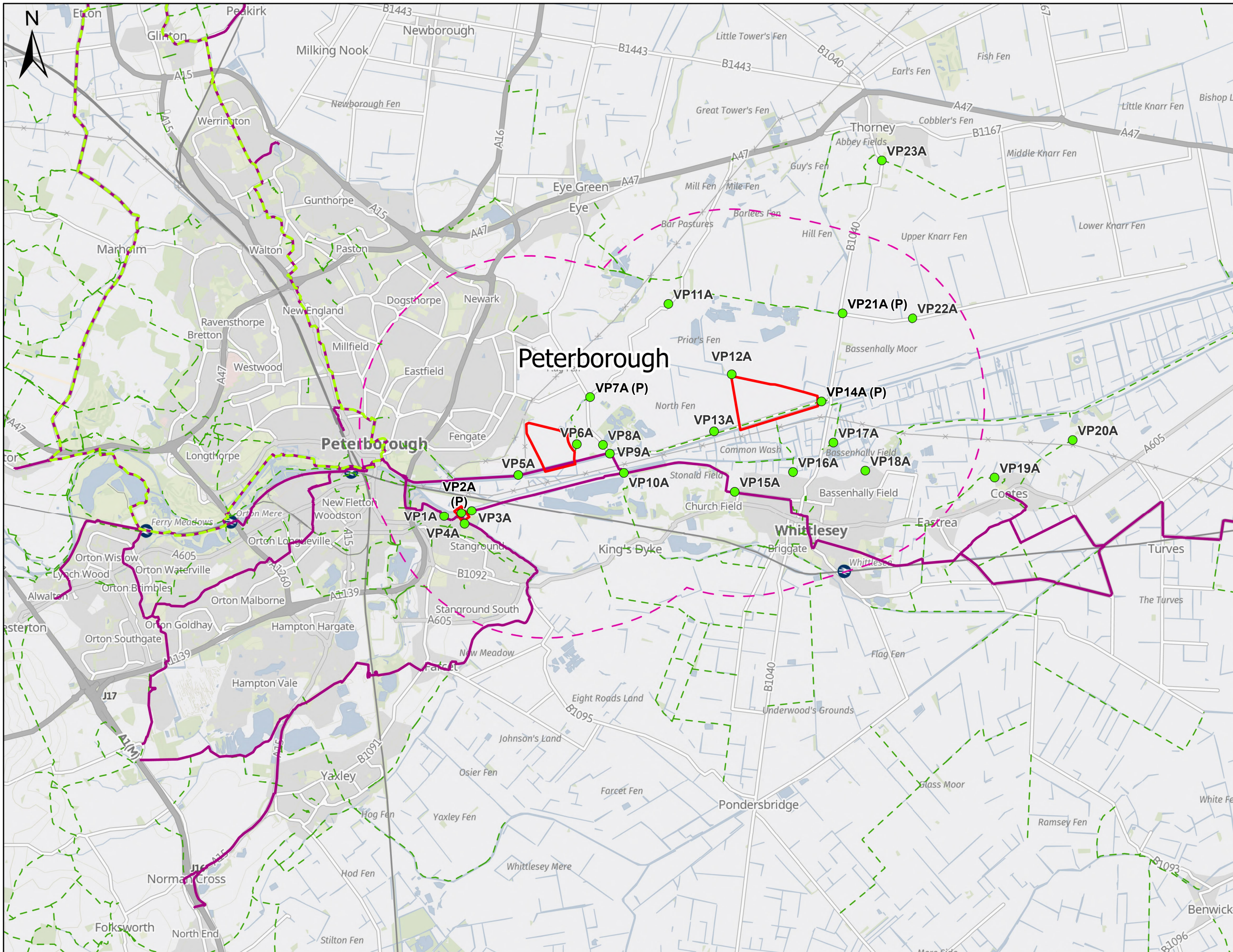
SHEET NUMBER
5 of 5

SCALE
0 1 2 3
Kilometres
1:65,000 @ A3

Author	Checker	Reviewer	Approver
TW	EH	KG	LN
ISSUE NO	COMMENTS	DATE	AUTH
P01	INITIAL ISSUE	05/08/24	TW
P02	SECOND ISSUE	09/09/2024	LB

This plan is provided by Anglian Water pursuant to its obligations under the Water Industry Act 1991 sections 198 or 199. It must be used in conjunction with any search results attached. The information on this plan is based on data currently recorded but the position must be regarded as approximate. Service pipes, private sewers and drains are generally not shown. Users of this map are strongly advised to commission their own survey of the area shown on the plan before carrying out any works. The actual position of all apparatus MUST be established by trial holes. No liability whatsoever, including liability for negligence, is accepted by Anglian Water for any error or inaccuracy or omission, including the failure to accurately record, or record, the location of any water main, discharge pipe, sewer, or drain or disposal main or any form of apparatus. This information is valid for the date printed. The plan is produced by Anglian Water Services Ltd from Ordnance Survey Crown Copyright, 100022432. This map is to be used for the purposes of viewing the location of Anglian Water plant only. Any other use of the map or further copies are not permitted. This notice is not intended to exclude or restrict liability for death or personal injury resulting from negligence.

DRAWING No. **07356_JCB_XX_ZZZ_GIS_TL_0077**



- Legend**
- ▭ Scoping boundary
 - Viewpoint specifically for sources of supply and upstream water transfers
 - (P) Viewpoint included in panoramas (Appendix 7.3 and Appendix 7.4)
 - The Peterborough Green Wheel Regional Cycle Route
 - National Cycle Routes
 - Public rights of way
 - INNS/Pumping Station/Service Reservoir study area
 - 3km Preliminary study area

Notes:

PROJECT TITLE
Fens Reservoir

DRAWING TITLE
**EIA Scoping Report
Figure 7.3 - Preliminary
Representative Viewpoints**

REVISION
P02

STATUS CODE
S1

SHEET NUMBER
1 of 5

SCALE
0 1 2 3
Kilometres
1:65,000 @ A3

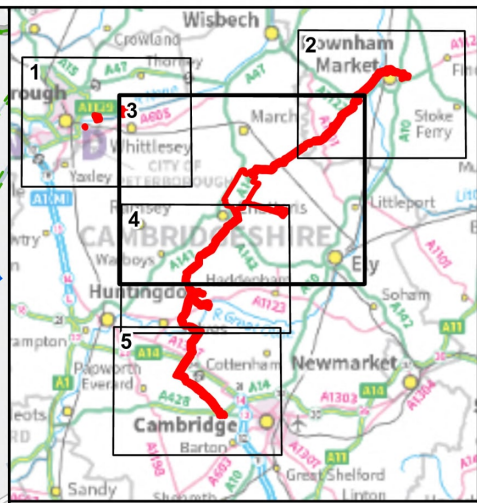
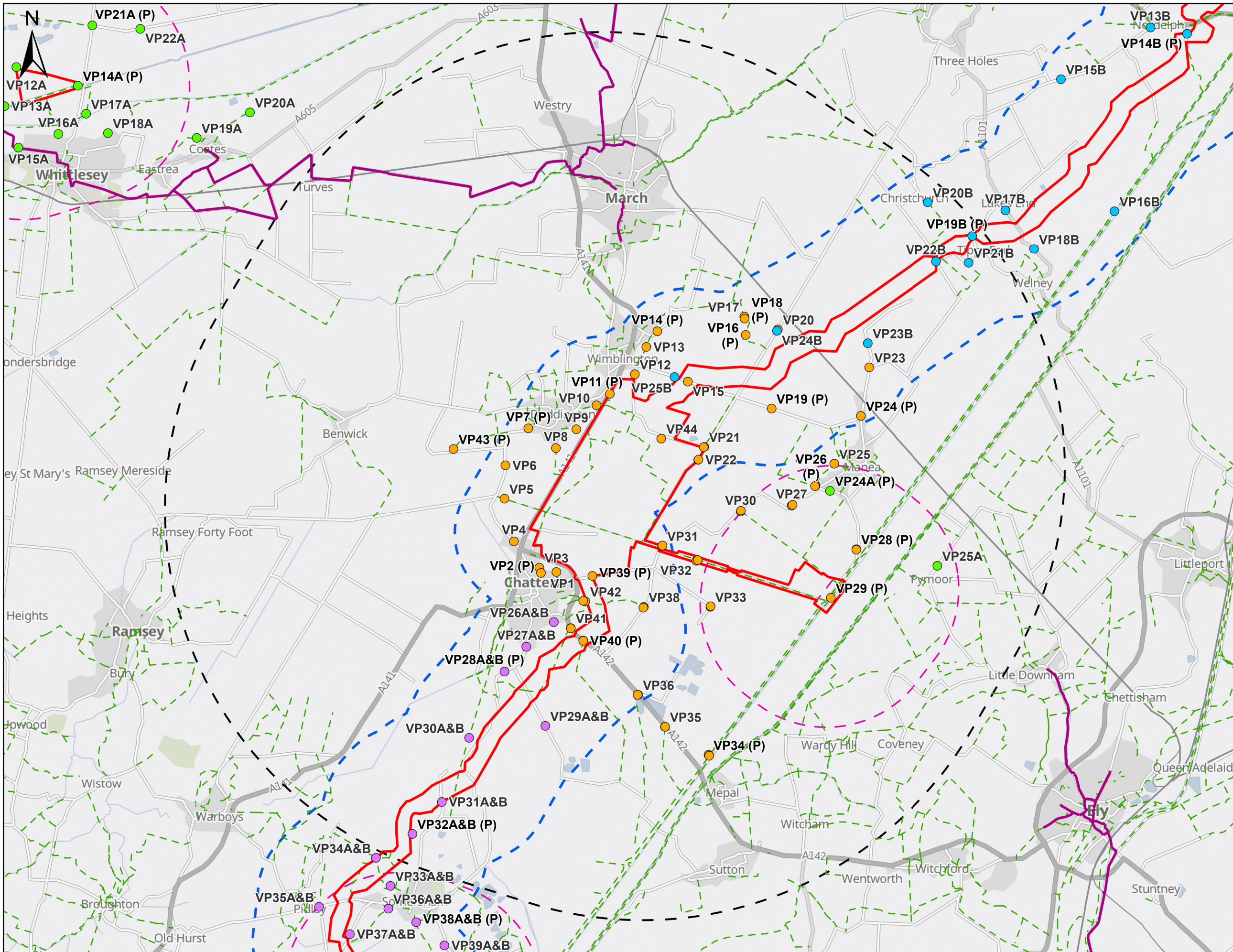
Author	Checker	Reviewer	Approver
TW	EH	KG	LN
ISSUE NO	COMMENTS	DATE	AUTH
P01	INITIAL ISSUE	05/08/2024	TW
P02	SECOND ISSUE	09/09/2024	LB

Thorp Wood House, Thorpe Wood, Peterborough, Cambridgeshire, PE3 8WY
Tel: 01753 414100 Fax: 01753 414111

90 Fulbourn Rd, Cambridge CB3 9AT
Tel: 01223 706050

This plan is provided by Anglian Water pursuant to its obligations under the Water Industry Act 1991 sections 198 or 199. It must be used in conjunction with any search results attached. The information on this plan is based on data currently recorded but the position must be regarded as approximate. Service pipes, private sewers and drains are generally not shown. Users of this map are strongly advised to commission their own survey of the area shown on the plan before carrying out any works. The actual position of all apparatus MUST be established by trial holes. No liability whatsoever, including liability for negligence, is accepted by Anglian Water for any error or inaccuracy or omission, including the failure to accurately record, or record, the location of any water main, discharge pipe, sewer, or drain or disposal main or any form of apparatus. This information is valid for the date printed. The plan is produced by Anglian Water Services Ltd from Ordnance Survey Crown Copyright, 100022432. This map is to be used for the purposes of viewing the location of Anglian Water plant only. Any other use of the map or further copies are not permitted. This notice is not intended to exclude or restrict liability for death or personal injury resulting from negligence.

DRAWING No. **07356_JCB_XX_ZZZ_GIS_TL_0075**



- Legend**
- ▭ Scoping boundary
 - Viewpoint specifically for downstream treated water transfers
 - Viewpoint specifically for sources of supply and upstream water transfers
 - Viewpoint for both the downstream treated water transfers and the sources of supply and upstream water transfers
 - Viewpoint specifically for the reservoir site
 - (P) Viewpoint included in panoramas (Appendix 7.3 and Appendix 7.4)
 - National Cycle Routes
 - - - Public rights of way
 - - - Pipelines/Open Channels Transfers study area
 - - - 2km Preliminary study area
 - - - INNS/Pumping Station/Service Reservoir study area
 - - - 3km Preliminary study area
 - - - Reservoir study area
 - - - 10km Preliminary study area

Notes:

PROJECT TITLE
Fens Reservoir

DRAWING TITLE
**EIA Scoping Report
Figure 7.3 - Preliminary
Representative Viewpoints**

REVISION
P02

STATUS CODE
S1

SHEET NUMBER
3 of 5

SCALE
1:95,000 @ A3

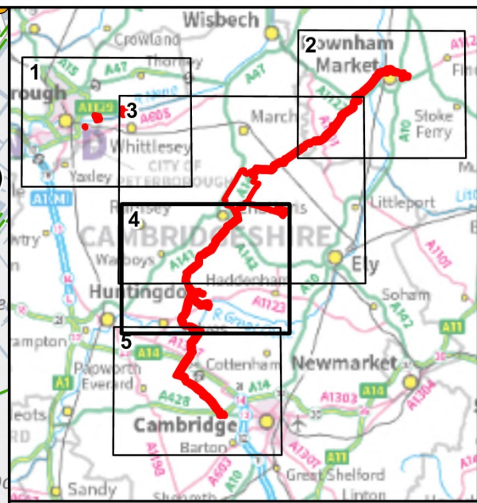
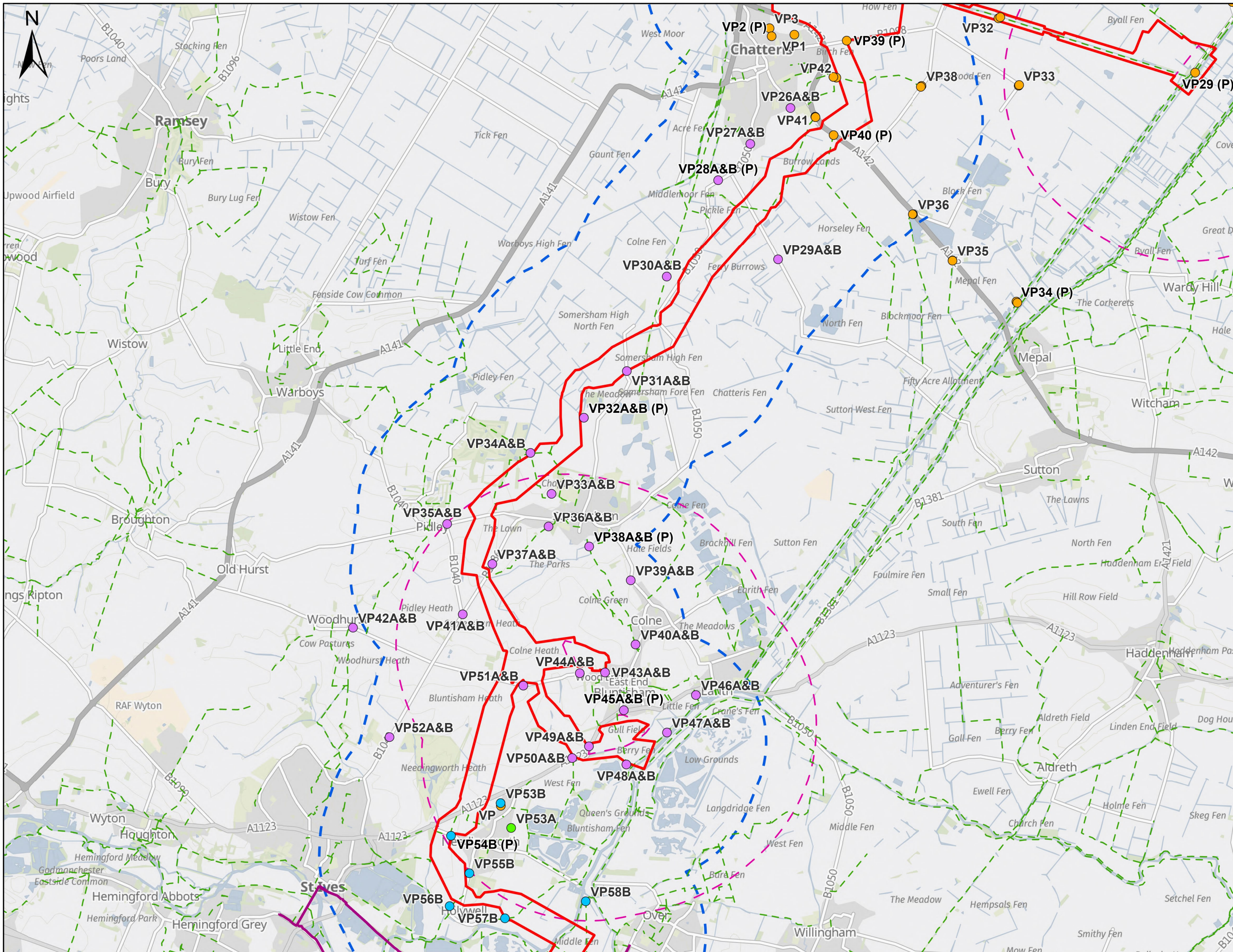
Author	Checker	Reviewer	Approver
TW	EH	KG	LN
ISSUE NO	COMMENTS	DATE	AUTH
P01	INITIAL ISSUE	05/08/2024	TW
P02	SECOND ISSUE	09/09/2024	LB

Cambridge Water

90 Fulbourn Rd,
Cambridge
CB3 9JF
Tel: 01223 706050

This plan is provided by Anglian Water pursuant to its obligations under the Water Industry Act 1991 sections 198 or 199. It must be used in conjunction with any search results attached. The information on this plan is based on data currently recorded but the position must be regarded as approximate. Service pipes, private sewers and drains are generally not shown. Users of this map are strongly advised to commission their own survey of the area shown in the plan before carrying out any works. The actual position of all apparatus MUST be established by trial holes. No liability whatsoever, including liability for negligence, is accepted by Anglian Water for any error or inaccuracy or omission, including the failure to accurately record, or record, the location of any water main, discharge pipe, sewer, or drain or disposal main or any form of apparatus. This information is valid for the date printed. The plan is produced by Anglian Water Services Ltd from Ordnance Survey Crown Copyright, 100022432. This map is to be used for the purposes of viewing the location of Anglian Water plant only. Any other use of the map or further copies are not permitted. This notice is not intended to exclude or restrict liability for death or personal injury resulting from negligence.

DRAWING No. **07356_JCB_XX_ZZZ_GIS_TL_0075**



- Legend**
- ▭ Scoping boundary
 - Viewpoint specifically for downstream treated water transfers
 - Viewpoint specifically for sources of supply and upstream water transfers
 - Viewpoint for both the downstream treated water transfers and the sources of supply and upstream water transfers
 - Viewpoint specifically for the reservoir site
 - (P)** Viewpoint included in panoramas (Appendix 7.3 and Appendix 7.4)
 - National Cycle Routes
 - - - Public rights of way
 - Pipelines/Open Channels Transfers study area
 - - - 2km Preliminary study area
 - - - INNS/Pumping Station/Service Reservoir study area
 - - - 3km Preliminary study area

Notes:

PROJECT TITLE
Fens Reservoir

DRAWING TITLE
**EIA Scoping Report
Figure 7.3 - Preliminary
Representative Viewpoints**

REVISION
P02

STATUS CODE
S1

SHEET NUMBER
4 of 5

SCALE
0 1 2 3
Kilometres
1:65,000 @ A3

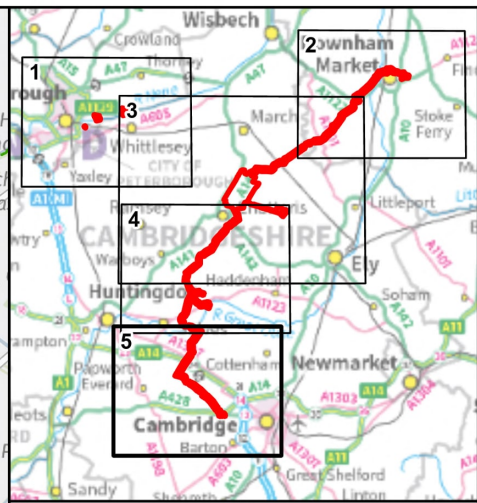
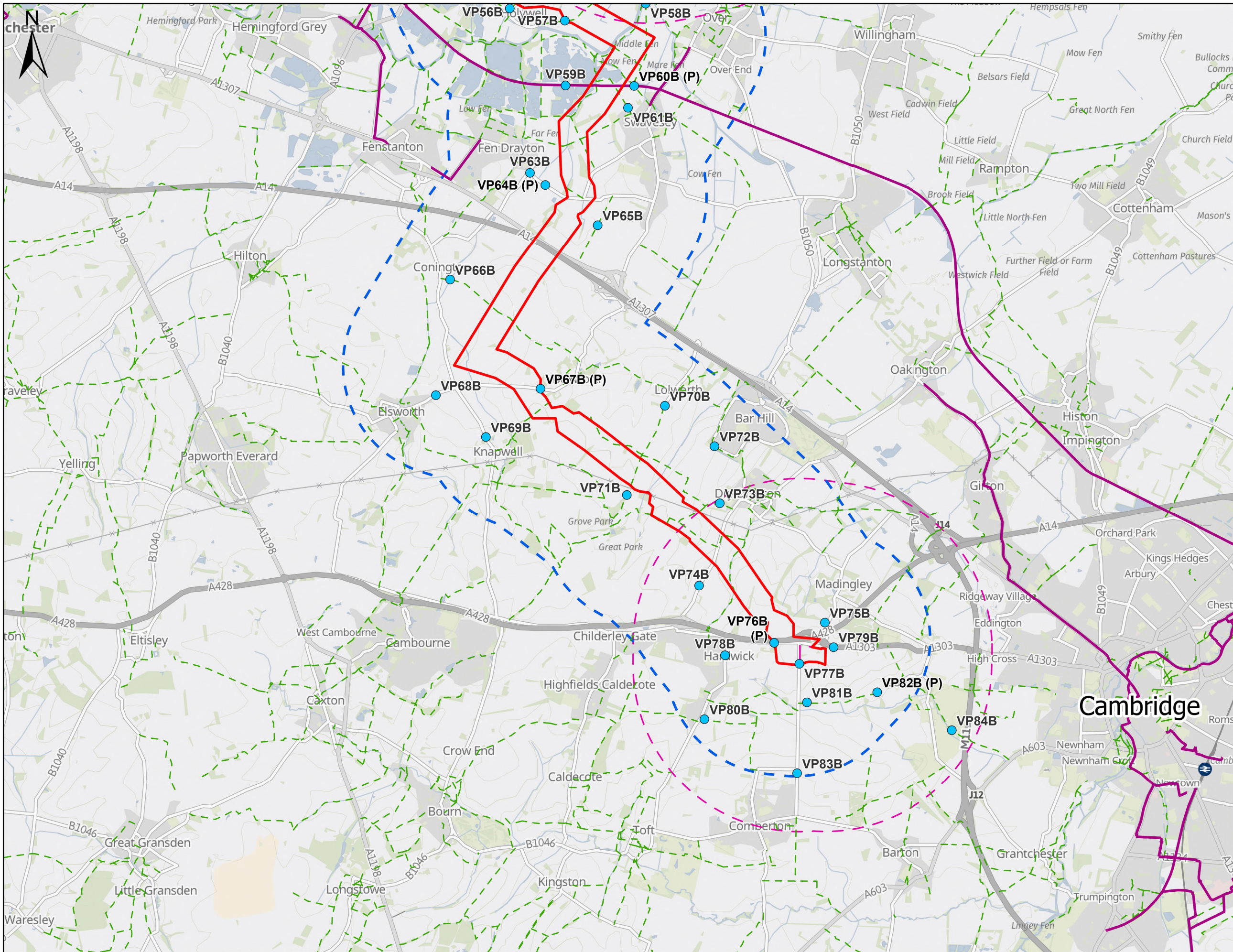
Author	Checker	Reviewer	Approver
TW	EH	KG	LN
ISSUE NO	COMMENTS	DATE	AUTH
P01	INITIAL ISSUE	05/08/2024	TW
P02	SECOND ISSUE	09/09/2024	LB

Thorp Wood House, Thorpe Wood, Peterborough, Cambridgeshire, PE3 8WY
Tel: 01753 414100 Fax: 01753 414111

90 Fulbourn Rd, Cambridge CB3 1JL
Tel: 01223 706050

This plan is provided by Anglian Water pursuant to its obligations under the Water Industry Act 1991 sections 198 or 199. It must be used in conjunction with any search results attached. The information on this plan is based on data currently recorded but the position must be regarded as approximate. Service pipes, private sewers and drains are generally not shown. Users of this map are strongly advised to commission their own survey of the apparatus before carrying out any works. The actual position of all apparatus MUST be established by trial holes. No liability whatsoever, including liability for negligence, is accepted by Anglian Water for any error or inaccuracy or omission, including the failure to accurately record, or record, the location of any water main, discharge pipe, sewer, or drain or disposal main or any form of apparatus. This information is valid for the date printed. The plan is produced by Anglian Water Services Ltd from Ordnance Survey Crown Copyright, 100022432. This map is to be used for the purposes of viewing the location of Anglian Water plant only. Any other use of the map or further copies are not permitted. This notice is not intended to exclude or restrict liability for death or personal injury resulting from negligence.

DRAWING No. **07356_JCB_XX_ZZZ_GIS_TL_0075**



- Legend**
- ▬ Scoping boundary
 - Viewpoint specifically for downstream treated water transfers
 - (P)** Viewpoint included in panoramas (Appendix 7.3 and Appendix 7.4)
 - ▬ National Cycle Routes
 - - - Public rights of way
 - ▬ Pipelines/Open Channels Transfers study area
 - - - 2km Preliminary study area
 - - - INNS/Pumping Station/Service Reservoir study area
 - - - 3km Preliminary study area

PROJECT TITLE
Fens Reservoir

DRAWING TITLE
**EIA Scoping Report
Figure 7.3 - Preliminary
Representative Viewpoints**

REVISION
P02

STATUS CODE
S1

SHEET NUMBER
5 of 5

SCALE
0 1 2 3
Kilometres
1:65,000 @ A3

Author	Checker	Reviewer	Approver
TW	EH	KG	LN
ISSUE NO	COMMENTS	DATE	AUTH
P01	INITIAL ISSUE	05/08/2024	TW
P02	SECOND ISSUE	09/09/2024	LB

Cambridge Water
90 Fulbourn Rd,
Cambridge
CB3 9JL
Tel: 01223 706000

This plan is provided by Anglian Water pursuant to its obligations under the Water Industry Act 1991 sections 198 or 199. It must be used in conjunction with any search results attached. The information on this plan is based on data currently recorded but the position must be regarded as approximate. Service pipes, private sewers and drains are generally not shown. Users of this map are strongly advised to commission their own survey of the area shown on the plan before carrying out any works. The actual position of all apparatus MUST be established by trial holes. No liability whatsoever, including liability for negligence, is accepted by Anglian Water for any error or inaccuracy or omission, including the failure to accurately record, or record, the location of any water main, discharge pipe, sewer, or drain or disposal main or any form of apparatus. This information is valid for the date printed. The plan is produced by Anglian Water Services Ltd from Ordnance Survey Crown Copyright, 100022432. This map is to be used for the purposes of viewing the location of Anglian Water plant only. Any other use of the map or further copies are not permitted. This notice is not intended to exclude or restrict liability for death or personal injury resulting from negligence.

DRAWING No. **07356_JCB_XX_ZZZ_GIS_TL_0075**

Get in touch

You can contact us by



Email info@fensreservoir.co.uk



Call Freephone on **0800 915 2492**



Write to us at Freepost Fens Reservoir



Visit our website at www.fensreservoir.co.uk
You can view all our DCO application documents and updates
on the application on The Planning Inspectorate website
[https://national-infrastructure-
consenting.planninginspectorate.gov.uk/projects/](https://national-infrastructure-consenting.planninginspectorate.gov.uk/projects/)